

Local Matters Forum 2024

Marrickville-Midjuburi – Tuesday 18 June





Camdenville Park upgrade



- 1. Sports field upgrade
- 2. New shared path (walking and cycling)
- 3. New pedestrian circuit and link paths
- 4. BMX pump track
- 5. Little kids pump track

- 6. New central play space
- 7. Upgraded corner space
- 8. 'Peter Bulger Wetlands' investigation
- 9. Possible future parking
- 10. Amenities building renewal



Henson Park Upgrade



Mackey Park sports ground upgrade

The scope of works include:

- Sports field regrading
- Minor maintenance to existing sub-surface drainage system
- New Santa Anna couch turfgrass
- Upgraded LED sports field lighting (200 lux)
- 2 new cricket nets
- Replacement of existing cricket wicket synthetic grass

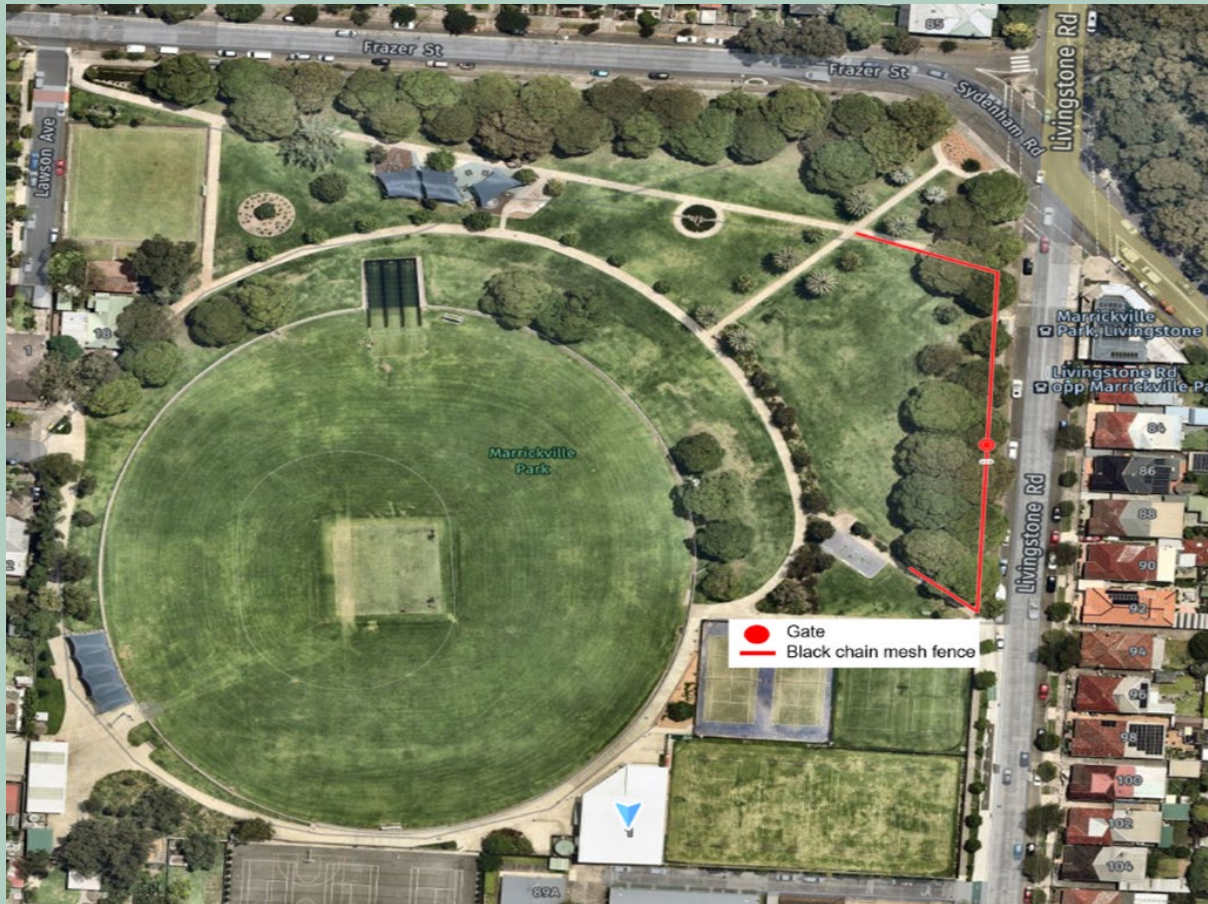
INNER WEST



Tempe Reserve amenities building



Marrickville Park dog off-leash fencing



Road renewal



23 Feb 2024 at 11:59:42
+33 21 7296 +151 169156
44 Reilly La
Sydenham NSW 2044
Australia

INNER WEST

Meeks Road improvements



INNER WEST

Beaman Park bridge stairs



Innerwest@40

- Proposes 40km/h speed limits on all local roads
- Proposes lower and more consistent speeds on regional and state roads



Town Centres

More than 97% of all crashes occur within 400m of commercial zones



Speed

60% of roads within the LGA were recorded to have 85th percentile speed of below 40km/hr



Self-enforced

Most of the Inner West's local roads already self-enforce lower speeds



Crashes

Crash severity increases significantly with increased speeds



Pedestrian

Pedestrian fatality and injury is reduced when travel speeds are 30km/hr or below



Tempe Reserve - leachate treatment plant



Special Entertainment Precincts - Marrickville

Special entertainment precincts

- Enmore Road special entertainment precinct now in force:
 - Extra hour of trade for businesses
 - Footpath dining until 11pm
 - New sound management framework
 - Sound-proofing of new development required
 - Arts and live entertainment encouraged
- Six new precincts on horizon

INNER WEST

Enmore Road Special Entertainment Precinct

Share your thoughts
on creating a permanent
Enmore Special
Entertainment Precinct

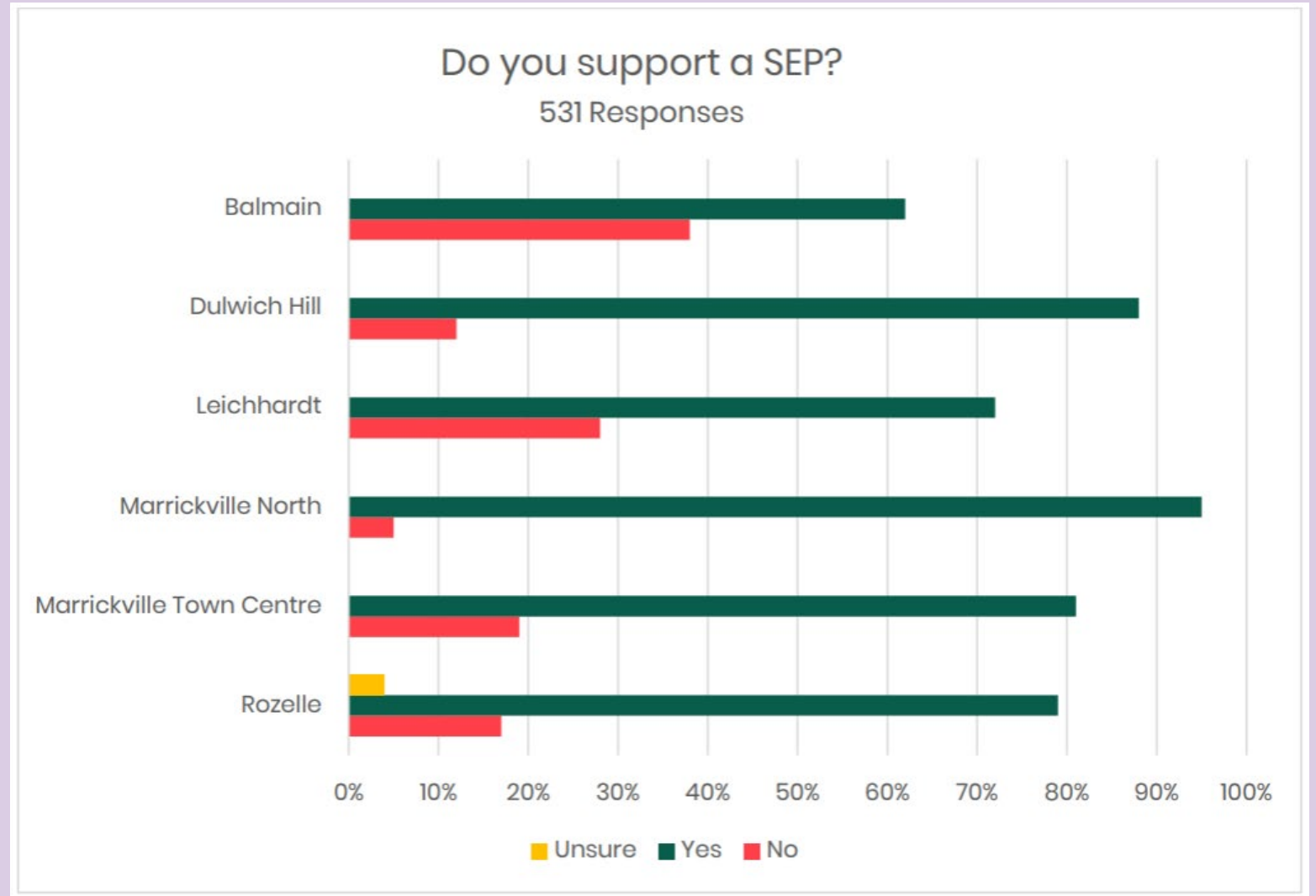


INNER WEST

yoursay.innerwest.nsw.gov.au

New precincts

- Consultation ran from 7 March to 7 April
- High level of support for Marrickville SEPs
- Reporting to Council with recommendations on 25 June



new precinct – Marrickville North



Marrickville Town Centre

Council Meeting 21 May 2024

Item No: C0524(1) Item 57

Subject: NOTICE OF MOTION: EVENTS IN THE MARRICKVILLE-
MIDJUBURI WARD

From: Councillors Mathew Howard and Zoi Tsardoulis

MOTION

1. That Council trial an event in the Calvert Street Carpark and laneways connecting the carpark to Marrickville Road in the 2024/2025 calendar year, with special consideration given to an event that highlights local businesses on Illawarra Road and the contribution of Inner West brewers, distillers, makers and creatives.
2. That Council allocate funds required for this event in the 2024/2025 Budget, and apply for relevant grants and programs.
3. That Council request staff continue working towards the establishment of a licensed area as part of the Marrickville Music Festival, with more seating and space provided than has been the case previously, and with local brewers, distillers and liquor producers given priority to participate in the event.

Background

The Marrickville Music Festival is a new festival celebrating and supporting local musicians, bands and artists and has continued to grow from strength to strength.

The Marrickville Festival which preceded it extended to Illawarra Road and provided additional opportunities for businesses on Illawarra Road to participate and benefit from the additional crowds attracted to the event.

It is understood that the closure of Illawarra Road for that event raised challenges for council organisers, including around traffic management, and so was not proceeded with in plans for the new Marrickville Music Festival. There are opportunities, however, to activate spaces on Illawarra Road to support businesses on the street and to activate the Calvert Street carpark.

The motion seeks to trial and promote a new event to activate the carpark with a focus on local businesses, including those on Illawarra Road and local brewers, distillers, makers and creatives.



Purple Flag Inner West

INNER WEST



Marrickville Proposed Purple Flag Area

Legend

- Public Toilets
- Bus Stops
- Accessible Parking
- Food Licenses
- Council Lights

Cycleways

- Heavy traffic
- Light traffic
- Mixed traffic

Parks

- Parks

Purple Flag Area

- Purple Flag Area

IWC LEP 2022 Land Use Zoning

- R1 General Residential
- R2 Low Density Residential
- R3 Medium Density Residential
- R4 High Density Residential

- E1 Local Centre

- E3 Productivity Support

- E4 General Industrial

- MU1 Mixed Use

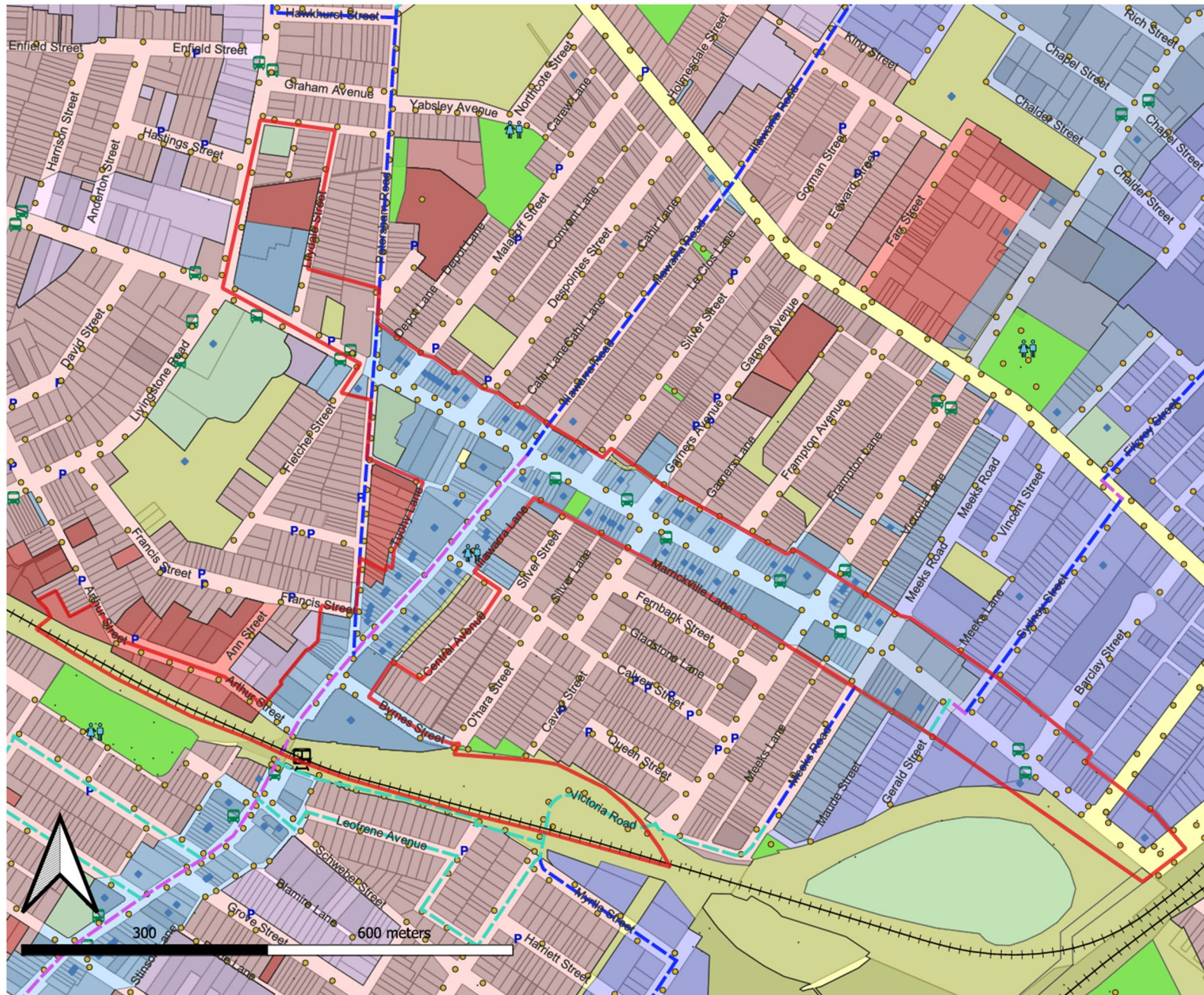
- SP2 Infrastructure

- RE1 Public Recreation

- RE2 Private Recreation

COPYRIGHT Land Information Centre & Inner West Council 2017.
All rights reserved. No part of this map may be reproduced without written permission.

DISCLAIMER: This map has been compiled from various sources and the publisher and/or contributors accept no responsibility for any injury, loss or damage arising from its use or errors or omissions therein. While all care is taken to ensure a high degree of accuracy users are invited to notify any map discrepancies.



Upcoming Forums

Ashfield-Djarrawunang

Date & Place TBC

INNER WEST