






<b>ZONE 4 - RIDGETOP, KIRKBRIDE BLOCK PLATFORM AND CONVALESCENT COTTAGES</b>		
<p><b>ITEM Nos.</b> B702</p> <p><b>ORIGINAL NAME:</b> Stables and Cart Shed: Building 43A, Store</p> <p><b>CURRENT USE:</b> Unoccupied.</p>	<p><b>CONSTRUCTION DATE:</b> c. 1901</p> <p><b>ARCHITECT / BUILDER:</b> Unknown</p>	<p><b>HERITAGE LISTINGS:</b></p> <p><input type="checkbox"/> National Estate</p> <p><input checked="" type="checkbox"/> S170 List</p> <p><input type="checkbox"/> National Trust</p> <p><input type="checkbox"/> Leichhardt LEP</p> <p><input type="checkbox"/> State Heritage Register</p>
<p><b>BUILDING:</b></p>	<p><b>B702</b></p>	
<p><b>LOCATION:</b></p>	<p>GRID: H9 ZONE: 4</p>	
<p><b>DESCRIPTION:</b></p> <p>Single storey square building with hipped corrugated iron roof topped by timber and metal ventilator. Walls pebble dash over brick and (over doors) timber lath. Slit windows to horse stalls. Door on south side crudely altered with poor brick infill. Gutters, downpipes recently replaced.</p>		
<p><b>CONDITION:</b></p>	<p>Poor. Major cracking to external plaster finish, battens revealed and timber elements deteriorating. Roof is rusting.</p>	
<p><b>HISTORY:</b></p>	<p>Built about 1900? Reputedly stable and cart shed (plan confirms this) and at one time ambulance, then storage.</p>	
<p><b>REFERENCES:</b></p>	<p>Leong (84), a shed in about this location appears on the 1903 site plan; DPWS (1991)</p>	
<p><b>SIGNIFICANCE:</b></p>	<p>Moderate. One of a group of utility/farm buildings demonstrating the early use of the site and contributing to the pastoral character of the area. Example of vernacular style out-buildings.</p>	
<p><b>GUIDELINES:</b></p>	<p>Retain and conserve according to Burra Charter principles. Undertake repairs to deteriorating building fabric as a matter of priority, using appropriate materials, profiles and methodologies. Replace pvc downpipes with galvanised steel downpipes with appropriate profile. Sympathetic adaptive reuse is required.</p>	

<b>ZONE 4 - RIDGETOP, KIRKBRIDE BLOCK PLATFORM AND CONVALESCENT COTTAGES</b>		
<p><b>ITEM No. B703</b></p> <p><b>ORIGINAL NAME:</b> Former mortuary, Building 52, Electrician's workshop, support services.</p> <p><b>CURRENT USE:</b></p>	<p><b>CONSTRUCTION DATE:</b> 1955</p> <p><b>ARCHITECT / BUILDER:</b> Unknown</p>	<p><b>HERITAGE LISTINGS:</b></p> <p><input type="checkbox"/> National Estate</p> <p><input type="checkbox"/> S170 List</p> <p><input type="checkbox"/> National Trust</p> <p><input type="checkbox"/> Leichhardt LEP</p> <p><input type="checkbox"/> State Heritage Register</p>
<p><b>BUILDING:</b></p>	<p><b>B703</b></p>	
<p><b>LOCATION:</b></p>	<p>GRID: H9 ZONE: 4</p>	
<p><b>CONDITION:</b></p>	<p>Good.</p>	
<p><b>DESCRIPTION:</b></p> <p>Single storey "sandstock" brick building with terracotta tiled roof. Aluminium framed windows a later modification. Gable ends clad with weatherboard lining and contain louvred vents. Recessed porches with cement render wall linings. Porch with metal roofing and finial is a later addition.</p>		
<p><b>HISTORY:</b></p>	<p>1955</p>	
<p><b>REFERENCES:</b></p>	<p>JTCW Leong (47); DPWS (1991)</p>	
<p><b>SIGNIFICANCE:</b></p>	<p>Neutral</p>	
<p><b>GUIDELINES:</b></p>	<p>Retain, recycle, replace or remove as practicable. If replaced buildings should be small scale and compatible in character but must conform to the requirements of the Callan Park Act. Record prior to demolition.</p>	

<b>ZONE 4 - RIDGETOP, KIRKBRIDE BLOCK PLATFORM AND CONVALESCENT COTTAGES</b>	
<p><b>ITEM No. B704</b></p> <p><b>ORIGINAL NAME:</b> Staff Amenities Block, Building 53 Storage - ITU</p> <p><b>CURRENT USE:</b></p>	<p><b>CONSTRUCTION DATE:</b> 1963</p> <p><b>ARCHITECT / BUILDER:</b> Unknown</p> <p><b>HERITAGE LISTINGS:</b></p> <p><input type="checkbox"/> National Estate</p> <p><input checked="" type="checkbox"/> S170 List</p> <p><input type="checkbox"/> National Trust</p> <p><input type="checkbox"/> Leichhardt LEP</p> <p><input type="checkbox"/> State Heritage Register</p>
<p><b>BUILDING:</b></p> <p><b>LOCATION:</b></p>	<p><b>B704 ITU CENTRE</b></p> <p>GRID: H8 ZONE: 4</p>
<p><b>DESCRIPTION:</b></p> <p>Single storey brick building with low-pitched gabled metal deck roof and extensive aluminium windows. Building is T shaped in plan. Vertical metal louvres and a verandah provide sun protection on west side.</p>	
<div style="display: flex; justify-content: space-around;">   </div>	
<p><b>CONDITION:</b></p>	<p>Good condition generally, with some verandah railings removed. General maintenance required if retained.</p>
<p><b>HISTORY:</b></p>	<p>Built 1963</p>
<p><b>REFERENCES:</b></p>	<p>Leong (32) JTCW; DPWS (1991)</p>
<p><b>SIGNIFICANCE:</b></p>	<p>Intrusive. Minimal significance, part of development of site, intrusive in style and setting.</p>
<p><b>GUIDELINES:</b></p>	<p>Retain, recycle or preferably replace or remove. Any development should be small scale, or broken up into small units, and compatible in character to Kirkbride, and must conform to the requirements of the Callan Park Act. If removed record prior to demolition.</p>



ZONE 4 - RIDGETOP, KIRKBRIDE BLOCK PLATFORM AND CONVALESCENT COTTAGES	
<p><b>ITEM No. B705</b></p> <p><b>ORIGINAL NAME:</b> Male Attendant's Quarters (94) (later Neurophysiological Lab).</p> <p><b>CURRENT USE:</b> Unoccupied</p>	<p><b>CONSTRUCTION DATE:</b> 1895</p> <p><b>ARCHITECT / BUILDER:</b> Government Architect's Office under Walter Liberty Vernon</p> <p><b>HERITAGE LISTINGS:</b></p> <p><input type="checkbox"/> National Estate</p> <p><input checked="" type="checkbox"/> S170 List</p> <p><input type="checkbox"/> National Trust</p> <p><input type="checkbox"/> Leichhardt LEP</p> <p><input type="checkbox"/> State Heritage Register</p>
<p><b>BUILDING:</b></p>	<p><b>B705</b></p>
<p><b>LOCATION:</b></p>	<p>GRID: H-I 9 ZONE: 4</p>
<p><b>DESCRIPTION:</b></p> <p>Single storey brick building with unglazed terracotta tiled roof. Federation Queen Anne in style, with superior brickwork with red brick band just above window sill height and to chimney. Double hung timber windows with upper sash having 9 panes. Rafters with shaped ends exposed in eaves. Verandah with turned columns recessed under main roof. Separate bathroom wing. Minor unsympathetic alterations including internal alterations, removal of shutters, concrete slab on front verandah, unsympathetic enclosure of link to bathroom. Circa 1950 kiosk adjacent to building has been demolished.</p>	
<div style="display: flex; justify-content: space-around;">   </div>	
<p><b>CONDITION:</b></p>	<p>Poor but generally intact, requires extensive maintenance. Roof tiles are relatively recent. Openings boarded over. Interiors not inspected.</p>
<p><b>HISTORY:</b></p>	<p>Built 1895, addition and conversion to Neurophysiological Laboratory c.1963.</p>
<p><b>REFERENCES:</b></p>	<p>Leong (35), MH2/ 377, JTCW, DPWS (1991), (DPWS) 1993</p>
<p><b>SIGNIFICANCE:</b></p>	<p>High. Early addition to Callan Park Hospital. Well designed, detailed and built domestic scale Federation building by Government architect W.L. Vernon. Unobtrusively sited. First named structure constructed outside the Kirkbride Block.</p>
<p><b>GUIDELINES:</b></p>	<p>Conserve according to Burra Charter principles. Now neglected and subject to vandalism. Urgently requires inspection for and treating termites and installation of gutters, downpipes and stormwater drain connections.</p>

<b>ZONE 4 - RIDGETOP, KIRKBRIDE BLOCK PLATFORM AND CONVALESCENT COTTAGES</b>		
<p><b>ITEM Nos.</b> B706, B707 and B708</p> <p><b>ORIGINAL NAME:</b> Bomb Shelter</p> <p><b>CURRENT USE:</b> Unoccupied</p>	<p><b>CONSTRUCTION DATE:</b> c. 1940</p> <p><b>ARCHITECT / BUILDER:</b> Unknown</p>	<p><b>HERITAGE LISTINGS:</b></p> <p><input type="checkbox"/> National Estate</p> <p><input checked="" type="checkbox"/> S170 List</p> <p><input type="checkbox"/> National Trust</p> <p><input type="checkbox"/> Leichhardt LEP</p> <p><input type="checkbox"/> State Heritage Register</p>
<p><b>BUILDING:</b></p> <p><b>LOCATION:</b></p>	<p><b>B706, B707 and B708</b></p> <p>GRID: H9, H7-8 ZONE: 4</p>	
<p><b>DESCRIPTION:</b></p> <p>Long rectangular flat roofed, brick and concrete structures. Windows in one elevation, doors in another.</p>		
<p><b>CONDITION:</b></p>	<p>Average</p>	
<p><b>HISTORY:</b></p>	<p>c. 1940</p>	
<p><b>REFERENCES:</b></p>	<p>Site inspection, DPWS (1991).</p>	
<p><b>SIGNIFICANCE:</b></p>	<p>Moderate. Indicative of provisions for war.</p>	
<p><b>GUIDELINES:</b></p>	<p>Retain, remove as practicable. Note other bomb shelters elsewhere on site (B293, B601, BB498, B510). Some are intrusive elements. Retain one as example at minimum. Record any shelters that are to be removed.</p>	




<b>ZONE 4 - RIDGETOP, KIRKBRIDE BLOCK PLATFORM AND CONVALESCENT COTTAGES</b>		
<p><b>ITEM Nos.</b> B709 to B719 inclusive</p> <p><b>ORIGINAL NAME:</b> Residences &amp; Garages</p> <p><b>CURRENT USE:</b> Unoccupied</p>	<p><b>CONSTRUCTION DATE:</b> c.1960-1965</p> <p><b>ARCHITECT / BUILDER:</b> NA</p>	<p><b>HERITAGE LISTINGS:</b></p> <p><input type="checkbox"/> National Estate</p> <p><input type="checkbox"/> S170 List</p> <p><input type="checkbox"/> National Trust</p> <p><input type="checkbox"/> Leichhardt LEP</p> <p><input type="checkbox"/> State Heritage Register</p>
<p><b>BUILDING:</b></p> <p><b>LOCATION:</b></p>	<p><b>B 711 – LILYFIELD COTTAGE NO. 4; B 712 – LILYFIELD COTTAGE NO. 5; B 713 – GLEBE COMMUNITY HEALTH; B 717 - PARKVIEW; B 718 - ROSELLA; B 719 – PINE; ASSOCIATED GARAGES B 709, B 710, B 714, B 715, B 716.</b></p> <p>GRID: J8, J9 ZONE 3, I9, I10 ZONE: 4</p>	
<p><b>DESCRIPTION:</b></p> <p>Light yellow-brown brick houses with pitched tile roofs and gables, simple rectangular plan. Similar to dwellings elsewhere on site (B397, B398, B492, B493).</p> <p>Federation era brick and stone gate portal (photograph at left) attached to garage B714. Boundary wall is high in the vicinity of the garage.</p>		
 		
<b>CONDITION:</b>	Good generally	
<b>HISTORY:</b>	Built c. 1960-1965	
<b>REFERENCES:</b>	Leong (80), DPWS (1991)	
<b>SIGNIFICANCE:</b>	<p>Dwellings and garages intrusive, especially with regards to their siting in relation to the Kirkbride Block and the visual prominence from Balmain Road.</p> <p>Stone portal has high heritage significance as evidence of rebuilt wall configuration along Balmain Road.</p>	
<b>GUIDELINES:</b>	<p>Retain, recycle, or remove dwellings and garages as practicable. If removed record prior to demolition. Any replacement buildings must conform to the requirements of the Callan Park Act.</p> <p>Retain and conserve gate portal according to Burra Charter principles.</p>	


LANDSCAPE ELEMENTS


ZONE 4 - RIDGETOP, KIRKBRIDE BLOCK PLATFORM AND CONVALESCENT COTTAGES		
<p><b>ITEM No. 2A</b></p> <p><b>ORIGINAL NAME:</b> Boundary wall</p> <p><b>CURRENT USE:</b> Boundary wall</p>	<p><b>CONSTRUCTION DATE:</b></p> <p><b>ARCHITECT / BUILDER:</b></p>	<p><b>HERITAGE LISTINGS:</b></p> <p><input type="checkbox"/> National Estate</p> <p><input checked="" type="checkbox"/> S170 List</p> <p><input type="checkbox"/> National Trust</p> <p><input type="checkbox"/> Leichhardt LEP</p> <p><input type="checkbox"/> State Heritage Register</p>
<p><b>ITEM:</b></p> <p><b>LOCATION:</b></p>	<p><b>2A BOUNDARY WALL</b></p> <p>GRID: H10, I10, J ZONE: 4</p>	
<p><b>DESCRIPTION:</b></p> <p>Brick wall approximately 0.5 metres high with a section including a Federation era gate portal approximately 2 metres high opposite Alberto Street.</p>		
<div style="display: flex; justify-content: space-around;">   </div>		
<p><b>CONDITION:</b></p>	<p>Intact. Brickwork is cracking in places.</p>	
<p><b>HISTORY:</b></p>	<p>Original high timber paling boundary fence was replaced when boundary wall built and gates relocated. Wall height generally reduced in 1950s or 1960s following a Royal Commission.</p>	
<p><b>REFERENCES:</b></p>	<p>1991 DPWS Heritage Study, plans 1912, photos 1903.</p>	
<p><b>SIGNIFICANCE:</b></p>	<p>Existing low wall is significant because it represents the design intent of the original wall/fence, i.e. enclosing the hospital. The high sections of wall are significant as early replacements of the original fence.</p>	
<p><b>GUIDELINES:</b></p>	<p>Preserve high sections at the entrance opposite Alberto Street. Preserve existing wall or construct new wall or fence to maintain the original design intent of a strong boundary definition and physical barrier.</p>	

<b>ZONE 4 - RIDGETOP, KIRKBRIDE BLOCK PLATFORM AND CONVALESCENT COTTAGES</b>		
<b>ITEM No. 2B</b>	<b>CONSTRUCTION DATE:</b> 1890s/1910s	<b>HERITAGE LISTINGS:</b> <input type="checkbox"/> National Estate <input checked="" type="checkbox"/> S170 List <input type="checkbox"/> National Trust <input type="checkbox"/> Leichhardt LEP <input type="checkbox"/> State Heritage Register
<b>ORIGINAL NAME:</b>	<b>ARCHITECT / BUILDER:</b>	
<b>CURRENT USE:</b>		
<b>BUILDING:</b>	<b>2B DOUBLE TREE ROW ON BOUNDARY</b>	
<b>LOCATION:</b>	GRID: H10, I10, J9 ZONE: 4	
<b>DESCRIPTION:</b>		
Double row of Port Jackson Figs and Brush Box		
<b>CONDITION:</b>	Fair to good.	
<b>HISTORY:</b>	Likely that Port Jackson Figs at 12 metre centres added in 1890s to original Moore plantings of Pines and Moreton Bay Figs in 'spinnny' formation (triangular or alternating row layout). Moore's plantation removed by 1912 tram line and remaining Port Jackson Fig row added.	
<b>REFERENCES:</b>	1991 DPWS Heritage Study.	
<b>SIGNIFICANCE:</b>	Significant because it represents the design intent of the original plantation, to provide visual screening and a parkland setting.	
<b>GUIDELINES:</b>	<p>Over time replace dying trees with Port Jackson Fig and some Radiata Pines throughout to reinstate height. Improve vigour of existing trees and carry out tree surgery. Further research recommended. In addition to theses actions:</p> <ul style="list-style-type: none"> <li>Investigate cause of poor growth. Improve conditions and carry out tree surgery on existing trees to remain.</li> </ul> <p>Remove alternate trees and dying trees and replace with <i>Ficus rubiginosa</i> and <i>Pinus radiata</i> to re-establish original Moore character of alternating Figs and Pine.</p> <ul style="list-style-type: none"> <li>Ensure lower branches pruned to allow glimpses of Kirkbride.</li> </ul>	



<b>ZONE 4 - RIDGETOP, KIRKBRIDE BLOCK PLATFORM AND CONVALESCENT COTTAGES</b>		
<p><b>ITEM No. 2C</b></p> <p><b>ORIGINAL NAME:</b> Cricket ground</p> <p><b>CURRENT USE:</b> Open space</p>	<p><b>CONSTRUCTION DATE:</b></p> <p><b>ARCHITECT / BUILDER:</b></p>	<p><b>HERITAGE LISTINGS:</b></p> <p><input type="checkbox"/> National Estate</p> <p><input checked="" type="checkbox"/> S170 List</p> <p><input type="checkbox"/> National Trust</p> <p><input type="checkbox"/> Leichhardt LEP</p> <p><input type="checkbox"/> State Heritage Register</p>
<p><b>ITEM:</b></p> <p><b>LOCATION:</b></p>	<p><b>2C CRICKET GROUND</b></p> <p>GRID: I9, J9 ZONE: 4</p>	
<p><b>DESCRIPTION:</b></p> <p>Rectangular grassed field approx 100 metres x 80 metres, part intruded on by 1960s residences and yards. Adjoins Balmain Road. Natural surface deformation (low mound) has rendered it unusable for formal sport.</p>		
<p><b>CONDITION:</b></p>	<p>Area largely intact but in poor condition.</p>	
<p><b>HISTORY:</b></p>	<p>Former asylum recreation ground with cricket field, bowling green, tennis court and at western end, on low elevated grass, terrace and an ornate pavilion replaced by existing 1960s residences.</p>	
<p><b>REFERENCES:</b></p>	<p>1991 DPWS Heritage Study, Series c.1903 photos and site plan1903, 1893, Leong Thesis.</p>	
<p><b>SIGNIFICANCE:</b></p>	<p>Significant as design element – open space offsetting mass of Kirkbride and framing foreground views. Medical and Architectural significance as design element illustrating Kirkbride Theory – i.e. recreational activity as therapy.</p>	
<p><b>GUIDELINES:</b></p>	<p>Preserve the open space character and shape which reflect former use and maintain views to Kirkbride across this space. Suitable for adaptation to new use compatible with significance and preferably reflecting original use as a recreation ground.</p>	

<b>ZONE 4 - RIDGETOP, KIRKBRIDE BLOCK PLATFORM AND CONVALESCENT COTTAGES</b>	
<b>ITEM No. 2D</b>  <b>ORIGINAL NAME:</b>  <b>CURRENT USE:</b>	<b>CONSTRUCTION DATE:</b> circa 1893  <b>ARCHITECT / BUILDER:</b> Possible planting at direction of Charles Moore  <b>HERITAGE LISTINGS:</b> <input type="checkbox"/> National Estate <input checked="" type="checkbox"/> S170 List <input type="checkbox"/> National Trust <input type="checkbox"/> Leichhardt LEP <input type="checkbox"/> State Heritage Register
<b>ITEM:</b>  <b>LOCATION:</b>	<b>2D CAMPHOR LAUREL ROW &amp; EMBANKMENT</b>  GRID: I9, J8 ZONE: 4
<b>DESCRIPTION:</b>  Single Camphor Laurel row along edge of cricket ground. Embankment edge is flat in places ranging to uniform steep grass embankment with the trees at the top.	
<b>CONDITION:</b>	Some trees missing and existing trees stunted and in poor condition.
<b>HISTORY:</b>	Originally designed in 1893 during time of Charles Moore as edge to cricket ground.
<b>REFERENCES:</b>	1991 DPWS Heritage Study: Photos c1890, c1903, c1920s. Site plans 1893 + 1903.
<b>SIGNIFICANCE:</b>	Significant as a design element illustrating edge definition of space – major design principle in this original scheme
<b>GUIDELINES:</b>	Investigate reason for poor condition of trees. If rectification is inappropriate or natural conditions are the cause, replan with substitute species at similar spacings. Maintain filtered views to Kirkbride through tree row. Maintain filtered views to Kirkbride through tree row. Maintain simple form and surface of grass embankment sight lines from road to cricket ground. Original plantings adjoining the pavilion were of peppercorns and these may be more vigorous in this locality.

<b>ZONE 4 - RIDGETOP, KIRKBRIDE BLOCK PLATFORM AND CONVALESCENT COTTAGES</b>	
<b>ITEM No. 2E</b>  <b>ORIGINAL NAME:</b>  <b>CURRENT USE:</b>	<b>CONSTRUCTION DATE:</b> 1880s-1900s  <b>ARCHITECT / BUILDER:</b> Plantings by Charles Moore  <b>HERITAGE LISTINGS:</b> <input type="checkbox"/> National Estate <input checked="" type="checkbox"/> S170 List <input type="checkbox"/> National Trust <input type="checkbox"/> Leichhardt LEP <input type="checkbox"/> State Heritage Register
<b>BUILDING:</b>  <b>LOCATION:</b>	<b>2E TREE GROUP ON KNOLL AREA</b>  GRID: H9, H10, I10 ZONE: 4
<b>DESCRIPTION:</b>  Mixed species groups of large trees including but not limited to:- Silky Oak, Bunya Pine, Camphor Laurel, <i>Podocarpus celtis sp</i> , <i>Pinus radiata</i> , Port Jackson Fig, <i>Ficus hillii</i> , and <i>Cedrus sp</i> .	
<b>CONDITION:</b>	Many trees require urgent tree surgery
<b>HISTORY:</b>	Original 1880s-1890s planting probably by Charles Moore with later additional planting in early 1900s, located around enclosing western end of cricket ground and tennis court. Originally more extensive.
<b>REFERENCES:</b>	1991 DPWS Heritage Study: Interpretation of c1903 photos and 1930 aerial photo and site investigation.
<b>SIGNIFICANCE:</b>	Significant as expression of prominent visual element. Scientifically and historically significant as collection of species typical of early plantings.
<b>GUIDELINES:</b>	Maintain existing planting carry out tree surgery urgently. Remove dead and dying trees and replace with species sympathetic to original species selection and layout.


<b>ZONE 4 - RIDGETOP, KIRKBRIDE BLOCK PLATFORM AND CONVALESCENT COTTAGES</b>		
<b>ITEM No. 2F</b> <b>ORIGINAL NAME:</b> <b>CURRENT USE:</b>	<b>CONSTRUCTION DATE:</b> circa 1880s-1890s  <b>ARCHITECT / BUILDER:</b> Planting attributed to <b>Charles Moore</b>	<b>HERITAGE LISTINGS:</b> <input type="checkbox"/> National Estate <input checked="" type="checkbox"/> S170 List <input type="checkbox"/> National Trust <input type="checkbox"/> Leichhardt LEP <input type="checkbox"/> State Heritage Register
<b>ITEM:</b> <b>LOCATION:</b>	<b>2F TREE GROUP SOUTH OF BUILDING B705</b>  GRID: H9 ZONE: 4	
<b>DESCRIPTION:</b>  Mixed species group including but not limited to Hoop Pine, Dragons Blood Tree, Lily-pilly, Cherry Guava in random formation.		
<b>CONDITION:</b>	Many trees in need of urgent tree surgery. Intensity of original planting largely lost but planting could be expanded.	
<b>HISTORY:</b>	Original c1880-1890s planting probably by Charles Moore in association with the temporary asylum building now removed. Originally more extensive and with some later additions likely.	
<b>REFERENCES:</b>	1991 DPWS Heritage Study: Interpretation of 1930 aerial photo and site investigation.	
<b>SIGNIFICANCE:</b>	Significant as remnant of original design.	
<b>GUIDELINES:</b>	Maintain existing trees. Carry out tree surgery urgently. Remove dead dying trees and replace with species sympathetic to original species selection and layout. Where opportunity arises, expand the planting to former scale as indicated in 1930 aerial photo.	

<b>ZONE 4 - RIDGETOP, KIRKBRIDE BLOCK PLATFORM AND CONVALESCENT COTTAGES</b>		
<b>ITEM No.</b> 2G	<b>CONSTRUCTION DATE:</b> c1880s, supplementary planting 1920s	<b>HERITAGE LISTINGS:</b> <input type="checkbox"/> National Estate <input checked="" type="checkbox"/> S170 List <input type="checkbox"/> National Trust <input type="checkbox"/> Leichhardt LEP <input type="checkbox"/> State Heritage Register
<b>ORIGINAL NAME:</b>		
<b>CURRENT USE:</b>	<b>ARCHITECT / BUILDER:</b>	
<b>ITEM:</b>	<b>2G TREE GROUP SOUTH OF KIRKBRIDE BLOCK</b>	
<b>LOCATION:</b>	GRID: H8, I18 ZONE: 4	
<b>DESCRIPTION:</b>		
Approximately lineal plantings of mixed species including; Plum pint, Port Jackson Fig, <i>Magnolia Grandiflora</i> and avenue of Camphor laurel to the side entry of Garry Owen.		
		
<b>CONDITION:</b>	Reasonable condition, some trees need urgent tree surgery. Maintains strong design integrity.	
<b>HISTORY:</b>	Original garden area above Kirkbride Wall. Layout suggests original 'spinnny' formation of Port Jackson Figs over other trees including Magnolia, later overlaid with Plum Pine Camphor laurel row in late 1920s.	
<b>REFERENCES:</b>	1991 DPWS Heritage Study. 1893 Site Plan, 1930 aerial photo and site observation by C. Burton	
<b>SIGNIFICANCE:</b>	Significant as original design element, backdrop to the Kirkbride Block and historically demonstrates successive layers of planting, each building upon an earlier design.	
<b>GUIDELINES:</b>	Maintain existing planting. Carry out tree surgery urgently. Any future tree replacements should be of the same species as that lost.	



<b>ZONE 4 - RIDGETOP, KIRKBRIDE BLOCK PLATFORM AND CONVALESCENT COTTAGES</b>		
<b>ITEM No. 2H</b>	<b>CONSTRUCTION DATE:</b>	<b>HERITAGE LISTINGS:</b> <input type="checkbox"/> National Estate <input checked="" type="checkbox"/> S170 List <input type="checkbox"/> National Trust <input type="checkbox"/> Leichhardt LEP <input type="checkbox"/> State Heritage Register
<b>ORIGINAL NAME:</b>	<b>ARCHITECT / BUILDER:</b>	
<b>CURRENT USE:</b>		
<b>ITEM:</b>	<b>2H OLIVE TREE ROWS AND INDIVIDUALS</b>	
<b>LOCATION:</b>	GRID: G10, H10 ZONE: 4	
<b>DESCRIPTION:</b>		
Small trees in lineal formation but at close and random spacings or as individuals. Primarily Olives with some Lime and Eucalyptus.		
<b>CONDITION:</b>	Most trees in poor condition but strongly contributes to integrity of original farm development.	
<b>HISTORY:</b>	Self sown trees along farm fence lines. Possibly seeded from planted Olives and remnant Eucalyptus. This site was developed for the asylum farm from 1875/6 up to the 1950s but layouts have changed over time. These trees reflect 1950 nursery layout. Tree rows and planting were originally more extensive.	
<b>REFERENCES:</b>	1991 DPWS Heritage Study. 1950 aerial photo. <i>Evening News</i> 7.7.1876 and site plans 1893, 1903, 1951.	
<b>SIGNIFICANCE:</b>	Significant as reflection of horticultural use and layout, as record of need for asylums to produce their own food income and as a major contributor to the distinctive landscape character of the area.	
<b>GUIDELINES:</b>	Maintain individual trees in healthy condition and those were are features in framing views to original stables and original ambulance building. New development should retain open space. Maintain aesthetic qualities of existing landscape and be sympathetic to character of former use and to significance generally. Eucalyptus and Olives should be prominent in future plantings.	

<b>ZONE 4 - RIDGETOP, KIRKBRIDE BLOCK PLATFORM AND CONVALESCENT COTTAGES</b>		
<b>ITEM No. 21</b>	<b>CONSTRUCTION DATE:</b>	<b>HERITAGE LISTINGS:</b>
<b>ORIGINAL NAME:</b>	<b>ARCHITECT / BUILDE</b>	<input type="checkbox"/> National Estate
<b>CURRENT USE:</b>		<input checked="" type="checkbox"/> S170 List
		<input type="checkbox"/> National Trust
		<input type="checkbox"/> Leichhardt LEP
		<input type="checkbox"/> State Heritage Register
<b>ITEM:</b>	<b>21 INDIVIDUAL EUCALYPTUS</b>	
<b>LOCATION:</b>	GRID: G9 ZONE: 4	
<b>DESCRIPTION:</b>		
Individual Eucalyptus, some of substantial proportions scattered around area.		
<b>CONDITION:</b>	Variable condition from good to poor.	
<b>HISTORY:</b>	Indigenous species regrown from original trees most of which were cleared by early 1900s.	
<b>REFERENCES:</b>	1991 DPWS Heritage Study. Aerial photos 1930 and 1952.	
<b>SIGNIFICANCE:</b>	Significant as rare remnants of indigenous vegetation of this local area. Valuable seed source of original genetic stock.	
<b>GUIDELINES:</b>	Maintain large trees in reasonable condition and collect seed and install in seed bank for future revegetation works on site and locally. Carry out tree surgery urgently.	

<b>ZONE 4 - RIDGETOP, KIRKBRIDE BLOCK PLATFORM AND CONVALESCENT COTTAGES</b>		
<b>ITEM No. 2J</b>  <b>ORIGINAL NAME:</b>  <b>CURRENT USE:</b> Earth platform to Garry Owen and paths	<b>CONSTRUCTION DATE:</b>  <b>ARCHITECT / BUILDER:</b>	<b>HERITAGE LISTINGS:</b> <input type="checkbox"/> National Estate <input checked="" type="checkbox"/> S170 List <input type="checkbox"/> National Trust <input type="checkbox"/> Leichhardt LEP <input type="checkbox"/> State Heritage Register
<b>ITEM:</b>  <b>LOCATION:</b>	<b>2J GARRY OWEN PATHS &amp; EMBANKMENT</b>  GRID: H8 ZONE: 4	
<b>DESCRIPTION:</b>  Earth fill platform extending in front of house and extended in an arc in front of cottage with sloped grass embankment. Concrete path network in front of Garry Owen and connecting path to cottages.		
<b>CONDITION:</b>	Embankment is substantially intact. No visible evidence of original path layout.	
<b>HISTORY:</b>	Original embankment built in c1840s as platform for house and extended in 1880s to accommodate cottage. Existing path layout established 1903c and 1930.	
<b>REFERENCES:</b>	1991 DPWS Heritage Study. Interpretation of aerial photo – 1930 and c1903	
<b>SIGNIFICANCE:</b>	Terrace Embankment significant as a design device, reflecting high value of outlook and concept of imposing the house and its immediate surroundings onto the land form as a design and social statement. Existing paths are intrusive to the architectural character of the Estate period.	
<b>GUIDELINES:</b>	Preserve and maintain embankment. Remove existing path network and reconstruct path/carriageway and garden layouts as near as possible to original estate period shown in photo c1903 (p137. LSc thesis). Adapt where necessary to fit modern use but retain sympathy to significance.	

<b>ZONE 4 - RIDGETOP, KIRKBRIDE BLOCK PLATFORM AND CONVALESCENT COTTAGES</b>		
<b>ITEM No.</b> 2K  <b>ORIGINAL NAME:</b>  <b>CURRENT USE:</b> Part of road network	<b>CONSTRUCTION DATE:</b> Original alignment altered 1950s  <b>ARCHITECT / BUILDER:</b>	<b>HERITAGE LISTINGS:</b> <input type="checkbox"/> National Estate <input checked="" type="checkbox"/> S170 List <input type="checkbox"/> National Trust <input type="checkbox"/> Leichhardt LEP <input type="checkbox"/> State Heritage Register
<b>ITEM:</b>  <b>LOCATION:</b>	<b>2K CENTRAL AVENUE (PART ONLY)</b>  GRID: F9, G8-11 ZONE: 4	
<b>DESCRIPTION:</b>  Existing kerbed and guttered bitumen road.		
<b>CONDITION:</b>	Original fabric not visible.	
<b>HISTORY:</b>	Original 1840s alignment altered after 1952, and most likely during 1959/61 period of construction. Entrance gate and turning circle most likely redesigned in 1920 when boundary moved inward.	
<b>REFERENCES:</b>	1991 DPWS Heritage Study. Site plans 1851, 1873. Aerial photographs 1930 and 1952.	
<b>SIGNIFICANCE:</b>	Existing alignment is significant only in that it is a reflection of the original alignment of the Garry Owen carriage drive area of original ground entrance.	
<b>GUIDELINES:</b>	Where opportunity arises reconstruct original serpentine alignment and main entrance on Balmain Road. In the light of new hospital developments which will overlay part of the carriage drive it is important to look for, and document evidence of the original fabric during construction. Reconstruct entrance area on Balmain Road (adapted to modern use as necessary) as close as possible to original 1840s layout and planting.	


<b>ZONE 4 - RIDGETOP, KIRKBRIDE BLOCK PLATFORM AND CONVALESCENT COTTAGES</b>		
<b>ITEM No.</b> 2L  <b>ORIGINAL NAME:</b>  <b>CURRENT USE:</b> Car park	<b>CONSTRUCTION DATE:</b> Possibly 1960s  <b>ARCHITECT / BUILDER:</b>	<b>HERITAGE LISTINGS:</b> <input type="checkbox"/> National Estate <input checked="" type="checkbox"/> S170 List <input type="checkbox"/> National Trust <input type="checkbox"/> Leichhardt LEP <input type="checkbox"/> State Heritage Register
<b>ITEM:</b>  <b>LOCATION:</b>	<b>2L CARPARK</b>  GRID: G10 ZONE: 4	
<b>DESCRIPTION:</b>  Bitumen carpark overlaying parkland.		
<b>CONDITION:</b>		
<b>HISTORY:</b>	Possibly built in 1960s	
<b>REFERENCES:</b>	1991 DPWS Heritage Study.	
<b>SIGNIFICANCE:</b>	Highly intrusive element visually and n terms of design.	
<b>GUIDELINES:</b>	Remove and reinstate grass and boundary plantations and tree rows.	



<b>ZONE 4 - RIDGETOP, KIRKBRIDE BLOCK PLATFORM AND CONVALESCENT COTTAGES</b>	
<b>ITEM No. 2J</b>  <b>ORIGINAL NAME:</b>  <b>CURRENT USE:</b>	<b>CONSTRUCTION DATE:</b>  <b>ARCHITECT / BUILDER:</b>  <b>HERITAGE LISTINGS:</b> <input type="checkbox"/> National Estate <input checked="" type="checkbox"/> S170 List <input type="checkbox"/> National Trust <input type="checkbox"/> Leichhardt LEP <input type="checkbox"/> State Heritage Register
<b>ITEM:</b>  <b>LOCATION:</b>	<b>2M INDIVIDUAL PALMS</b>  GRID: G9,G10 ZONE: 4
<b>DESCRIPTION:</b>  Two palms planted close together.	
<b>CONDITION:</b>	Good condition. Original context no longer exists.
<b>HISTORY:</b>	Formation suggests symbolic planting however no evidence located
<b>REFERENCES:</b>	1991 DPWS Heritage Study.
<b>SIGNIFICANCE:</b>	Possible significance as formal planting however no reference or evidence of this found.
<b>GUIDELINES:</b>	Transplant to Broughton Hall gully area or other suitable location.


<b>ZONE 4 - RIDGETOP, KIRKBRIDE BLOCK PLATFORM AND CONVALESCENT COTTAGES</b>		
<b>ITEM No.</b> 2N	<b>CONSTRUCTION DATE:</b> Planted in 1980s	<b>HERITAGE LISTINGS:</b> <input type="checkbox"/> National Estate <input checked="" type="checkbox"/> S170 List <input type="checkbox"/> National Trust <input type="checkbox"/> Leichhardt LEP <input type="checkbox"/> State Heritage Register
<b>ORIGINAL NAME:</b>	<b>ARCHITECT / BUILDER:</b>	
<b>CURRENT USE:</b>		
<b>ITEM:</b>	<b>2N YOUNG RECENT MELALEUCA ROWS</b>	
<b>LOCATION:</b>	GRID: G9 ZONE: 4	
<b>DESCRIPTION:</b>  <i>Row of Melaleuca sp</i>		
<b>CONDITION:</b>	Healthy	
<b>HISTORY:</b>	Planted in 1980s	
<b>REFERENCES:</b>	1991 DPWS Heritage Study	
<b>SIGNIFICANCE:</b>	Planting intrusive on architectural and aesthetic significance of the area. Not indigenous to the area, or reflecting character of indigenous species or early introduced species.	
<b>GUIDELINES:</b>	Transplant to a location off Rozelle Hospital grounds.	


<b>ZONE 4 - RIDGETOP, KIRKBRIDE BLOCK PLATFORM AND CONVALESCENT COTTAGES</b>		
<b>ITEM No. 20</b>	<b>CONSTRUCTION DATE:</b> 1880s - circa 1920s	<b>HERITAGE LISTINGS:</b> <input type="checkbox"/> National Estate <input checked="" type="checkbox"/> S170 List <input type="checkbox"/> National Trust <input type="checkbox"/> Leichhardt LEP <input type="checkbox"/> State Heritage Register
<b>ORIGINAL NAME:</b>	<b>ARCHITECT / BUILDER:</b>	
<b>CURRENT USE:</b>		
<b>ITEM:</b>	<b>20 REMNANTS OF ROADS &amp; EDGES</b>	
<b>LOCATION:</b>	GRID: H9, H10, I10 ZONE: 4	
<b>DESCRIPTION:</b>		
Sandstone kerbs and road base material or existing road, with substantial length buried and areas of road base material only slightly below surface.		
<b>CONDITION:</b>	Physical form of road or small remnants part covered.	
<b>HISTORY:</b>	These elements reflect former road pattern existing from late 1920s to 1950s.	
<b>REFERENCES:</b>	1991 DPWS Heritage Study, aerial photos 1930 and 1952.	
<b>SIGNIFICANCE:</b>	Significant as elements of original design and later layers of development.	
<b>GUIDELINES:</b>	Undertake basic archaeological investigation and documentation prior to disturbing this area or as opportunity. Retain any intact materials for re-use elsewhere in their present location in future layouts. The new entry road proposed in this area in the Open Space Management Plan should reflect previous alignments, and pastoral character and minimise disturbance of the landform and significant tree groups and rows.	


<b>ZONE 4 - RIDGETOP, KIRKBRIDE BLOCK PLATFORM AND CONVALESCENT COTTAGES</b>		
<b>ITEM No.</b> 2Q  <b>ORIGINAL NAME:</b>  <b>CURRENT USE:</b>	<b>CONSTRUCTION DATE:</b> 1840s and 1880s  <b>ARCHITECT / BUILDER:</b> <b>1880s plantings</b> <b>representative of Charles Moore.</b>	<b>HERITAGE LISTINGS:</b> <input type="checkbox"/> National Estate <input checked="" type="checkbox"/> S170 List <input type="checkbox"/> National Trust <input type="checkbox"/> Leichhardt LEP <input type="checkbox"/> State Heritage Register
<b>ITEM:</b>  <b>LOCATION:</b>	<b>2Q INDIVIDUAL TREES AND GARDENS</b>  GRID: H8 ZONE: 4	
<b>DESCRIPTION:</b>  Individual trees in lawn on the embankment in front of Garry Owen.		
<b>CONDITION:</b>	Plants of variable condition. Older trees need extremely urgent surgery.	
<b>HISTORY:</b>	Tree Magnolia, Bunya Pine, Coral Tree, Cypress and possibly Privet reflect 1840s species. Selection is typical of C. Moore species selection.	
<b>REFERENCES:</b>	1991 DPWS Heritage Study. c. 1903 photos.	
<b>SIGNIFICANCE:</b>	Individual trees from original estate or Asylum plantings are of significance. Newer plantings and gardens are intrusive.	
<b>GUIDELINES:</b>	Carry out urgent tree surgery. Where original trees cannot be restored to health replace with same species. Remove native garden planting in front of cottage and replace with c.1900 species. Carry our further research to identify original planting and restore as far as practical. Over time restore sight lines to Iron Cove.	


<b>ZONE 4 - RIDGETOP, KIRKBRIDE BLOCK PLATFORM AND CONVALESCENT COTTAGES</b>		
<b>ITEM No.</b> 2R	<b>CONSTRUCTION DATE:</b>	<b>HERITAGE LISTINGS:</b> <input type="checkbox"/> National Estate <input checked="" type="checkbox"/> S170 List <input type="checkbox"/> National Trust <input type="checkbox"/> Leichhardt LEP <input type="checkbox"/> State Heritage Register
<b>ORIGINAL NAME:</b>	<b>ARCHITECT / BUILDER:</b>	
<b>CURRENT USE:</b>		
<b>ITEM:</b>	<b>2R REMNANTS OF ROADS AND EDGES</b>	
<b>LOCATION:</b>	GRID: G9 ZONE: 4	
<b>DESCRIPTION:</b> Sandstone kerbs		
<b>CONDITION:</b>	Fragmented remnants visible, section of kerb part buried.	
<b>HISTORY:</b>	Road networks and pavements from horticultural development of area between 1876 and 1950s.	
<b>REFERENCES:</b>	1991 DPWS Heritage Study	
<b>SIGNIFICANCE:</b>	Significant as evidence of former development.	
<b>GUIDELINES:</b>	Investigate extent of remnants and photographically document. Retain materials for re-use as practicable.	



<b>ZONE 4 - RIDGETOP, KIRKBRIDE BLOCK PLATFORM AND CONVALESCENT COTTAGES</b>		
<b>ITEM No.</b> 2S  <b>ORIGINAL NAME:</b>  <b>CURRENT USE:</b> Garden ornament	<b>CONSTRUCTION DATE:</b>  <b>ARCHITECT / BUILDER:</b> Understood to have been carved by a patient.	<b>HERITAGE LISTINGS:</b> <input type="checkbox"/> National Estate <input checked="" type="checkbox"/> S170 List <input type="checkbox"/> National Trust <input type="checkbox"/> Leichhardt LEP <input type="checkbox"/> State Heritage Register
<b>ITEM:</b>  <b>LOCATION:</b>	<b>2S CARVED PEDESTAL</b>  GRID: H9 ZONE: 4	
<b>DESCRIPTION:</b>  Carved head on sandstone pedestal with separate decoratively carved sandstone bird bath dish.		
<b>CONDITION:</b>	Intact. Some stone damage.	
<b>HISTORY:</b>	Face probably carved by a patient. Dish from other source	
<b>REFERENCES:</b>	1991 DPWS Heritage Study	
<b>SIGNIFICANCE:</b>	Significant as a substantial work by early asylum patients.	
<b>GUIDELINES:</b>	Preserve. If necessary relocate to a place that reflects its significance such as within the Kirkbride Block courtyards. Conserve stonework, reconstruct damaged sections.	


<b>ZONE 4 - RIDGETOP, KIRKBRIDE BLOCK PLATFORM AND CONVALESCENT COTTAGES</b>	
<b>ITEM No. 3A</b>  <b>ORIGINAL NAME:</b>  <b>CURRENT USE:</b>	<b>CONSTRUCTION DATE:</b> 1870s/1880s  <b>ARCHITECT / BUILDER:</b> James Barnet and F N Manning  <b>HERITAGE LISTINGS:</b> <input type="checkbox"/> National Estate <input checked="" type="checkbox"/> S170 List <input type="checkbox"/> National Trust <input type="checkbox"/> Leichhardt LEP <input type="checkbox"/> State Heritage Register
<b>ITEM:</b>  <b>LOCATION:</b>	<b>3A EARTH PLATFORM</b>  GRID: I-J, 5-8 ZONE: 4
<b>DESCRIPTION:</b>  Rectangular terrace formed from cut and fill on natural rocky spur. Grassed surface with steep uniform grassed embankments traversed by sandstone steps, at the west forming Ha Ha walls and treed at north end.	
	
<b>CONDITION:</b>	Intact
<b>HISTORY:</b>	Major element in original asylum design resulting from collaboration of J. Barnet and F.N. Manning following Kirkbride principles.
<b>REFERENCES:</b>	1991 DPWS Heritage Study
<b>SIGNIFICANCE:</b>	Major significance as a designed setting for the Kirkbride Block and as a fine example of site design reflecting the natural land form and as the work of prominent figures. J. Barnet and C. Moore.
<b>GUIDELINES:</b>	Maintain uniform grass surfaces. No future development should break into the embankments on the east or west. Maintain outlook from top of platform.


<b>ZONE 4 - RIDGETOP, KIRKBRIDE BLOCK PLATFORM AND CONVALESCENT COTTAGES</b>	
<b>ITEM No. 3B</b>  <b>ORIGINAL NAME:</b>  <b>CURRENT USE:</b> Part of road network	<b>CONSTRUCTION DATE:</b>  <b>ARCHITECT / BUILDER:</b>  <b>HERITAGE LISTINGS:</b> <input type="checkbox"/> National Estate <input checked="" type="checkbox"/> S170 List <input type="checkbox"/> National Trust <input type="checkbox"/> Leichhardt LEP <input type="checkbox"/> State Heritage Register
<b>BUILDING:</b>  <b>LOCATION:</b>	<b>3B KIRKBRIDE WAY &amp; NORTH CIRCUIT</b>  GRID: J7-8, K6 ZONE: 4
<b>DESCRIPTION:</b>  Kerbed and guttered bitumen access road on top of embankment with one central turning circle and parking area offset from the first road along bottom of embankment.	
<b>CONDITION:</b>	Intact
<b>HISTORY:</b>	Second turning circle added to original James Barnet design.
<b>REFERENCES:</b>	1991 DPWS Heritage Study. 1893 site plan
<b>SIGNIFICANCE:</b>	Kirkbride way intruded upon by later addition of second turning circle and car parking area. Significant as major original asylum design element still in use.
<b>GUIDELINES:</b>	Remove second turning circle and paved area, restrict/remove car parking in front of the Kirkbride block. Preserve original roads. If appropriate return Kirkbride Way to gravel surface or similar character.

<b>ZONE 4 - RIDGETOP, KIRKBRIDE BLOCK PLATFORM AND CONVALESCENT COTTAGES</b>		
<b>ITEM No. 3C</b>  <b>ORIGINAL NAME:</b>  <b>CURRENT USE:</b> Steps	<b>CONSTRUCTION DATE:</b> 1880-1885  <b>ARCHITECT / BUILDER:</b>	<b>HERITAGE LISTINGS:</b> <input type="checkbox"/> National Estate <input checked="" type="checkbox"/> S170 List <input type="checkbox"/> National Trust <input type="checkbox"/> Leichhardt LEP <input type="checkbox"/> State Heritage Register
<b>ITEM:</b>  <b>LOCATION:</b>	<b>3C STEPS</b>  GRID: I5, K6, J7 ZONE: 4	
<b>DESCRIPTION:</b>  On Kirkbride Way, two flights of sandstone steps with decorative pedestal relating to Kirkbride Block. On Central Avenue stairs of 2 steps each with carved balustrade original treads overlaid with concrete.		
<div style="display: flex; justify-content: space-around;">   </div>		
<b>CONDITION:</b>	Steps on Kirkbride Way intact, steps on Central Avenue substantially intact to part intact.	
<b>HISTORY:</b>	Built as part of original asylum design 1880-85	
<b>REFERENCES:</b>	1991 DPWS Heritage Study.	
<b>SIGNIFICANCE:</b>	Significant as original asylum design elements. Integrity of steps on Central Avenue undermined by deterioration / lack of associated pathways.	
<b>GUIDELINES:</b>	Preserve steps on Kirkbride Way. Restore steps on Central Avenue.	





ZONE 4 - RIDGETOP, KIRKBRIDE BLOCK PLATFORM AND CONVALESCENT COTTAGES		
<b>ITEM No.</b> 3D  <b>ORIGINAL NAME:</b>  <b>CURRENT USE:</b> Garden ornament	<b>CONSTRUCTION DATE:</b>  <b>ARCHITECT / BUILDER:</b>	<b>HERITAGE LISTINGS:</b> <input type="checkbox"/> National Estate <input checked="" type="checkbox"/> S170 List <input type="checkbox"/> National Trust <input type="checkbox"/> Leichhardt LEP <input type="checkbox"/> State Heritage Register
<b>BUILDING:</b>  <b>LOCATION:</b>	<b>3D SUNDIAL</b>  GRID: J7 ZONE: 4	
<b>DESCRIPTION:</b>  Sandstone pedestal, sundial blade missing. Located in northern court between Buildings B9 and B10, Kirkbride Block. Forms the base for "found" stone carving.		
<b>CONDITION:</b>	Pedestal intact	
<b>HISTORY:</b>	Originally located in island of central turning Circle in Kirkbride Way.	
<b>REFERENCES:</b>	1991 DPWS Heritage Study. Shown in c. 1920 photo-panorama.	
<b>SIGNIFICANCE:</b>	Significant as representative of early 1900s garden 'artefact'/ furniture and early time keeping instrument.	
<b>GUIDELINES:</b>	Relocate in former position and reconstruct sundial blade. Conserve stone carving presently placed on pedestal.	

<b>ZONE 4 - RIDGETOP, KIRKBRIDE BLOCK PLATFORM AND CONVALESCENT COTTAGES</b>	
<b>ITEM No.</b> 3E  <b>ORIGINAL NAME:</b>  <b>CURRENT USE:</b> Lamp standard.	<b>CONSTRUCTION DATE:</b> Circa 1885  <b>ARCHITECT / BUILDER:</b>  <b>HERITAGE LISTINGS:</b> <input type="checkbox"/> National Estate <input checked="" type="checkbox"/> S170 List <input type="checkbox"/> National Trust <input type="checkbox"/> Leichhardt LEP <input type="checkbox"/> State Heritage Register
<b>ITEM:</b>  <b>LOCATION:</b>	<b>3E STANDARD LIGHT</b>  GRID: K6 ZONE: 4
<b>DESCRIPTION:</b>  Decorative cast iron post and light fitting.	
<b>CONDITION:</b>	Glazed lantern at top of standard has been damaged and top removed.
<b>HISTORY:</b>	Installed in the time of construction of the Kirkbride Block
<b>REFERENCES:</b>	1991 DPWS Heritage Study, Site inspection 1880s photo held at Public Works and State Records
<b>SIGNIFICANCE:</b>	Significant as only remaining gas light on Kirkbride Platform
<b>GUIDELINES:</b>	Reconstruct missing elements. Install reconstructed light standards on eastern side of Kirkbride Block as shown in early photographs.


<b>ZONE 4 - RIDGETOP, KIRKBRIDE BLOCK PLATFORM AND CONVALESCENT COTTAGES</b>		
<b>ITEM No.</b> 3F  <b>ORIGINAL NAME:</b>  <b>CURRENT USE:</b>	<b>CONSTRUCTION DATE:</b> 1880s-1890s  <b>ARCHITECT / BUILDER:</b>	<b>HERITAGE LISTINGS:</b> <input type="checkbox"/> National Estate <input checked="" type="checkbox"/> S170 List <input type="checkbox"/> National Trust <input type="checkbox"/> Leichhardt LEP <input type="checkbox"/> State Heritage Register
<b>ITEM:</b>  <b>LOCATION:</b>	<b>3F WARD COURTYARDS</b>  GRID: 16-7-8 ZONE: 4	
<b>DESCRIPTION:</b>  Courtyards for male and female wards with verandahs, enclosing walls, path networks and lawn. Some with original trees, Camphor Laurel and palms remaining.		
<b>CONDITION:</b>	Some substantially intact, others in poor condition.	
<b>HISTORY:</b>	Originally laid out following completion of Kirkbride Block in 1885. Probably laid out in 1890s wave of landscape works.	
<b>REFERENCES:</b>	1991 DPWS Heritage Study	
<b>SIGNIFICANCE:</b>	Significant as original asylum design demonstrating character of ward courtyards and the use of gardens as therapy.	
<b>GUIDELINES:</b>	Preserve representative samples of courtyard path networks and over time reconstruct garden areas to early 1900s character.	




<b>ZONE 4 - RIDGETOP, KIRKBRIDE BLOCK PLATFORM AND CONVALESCENT COTTAGES</b>	
<b>ITEM No.</b> 3G  <b>ORIGINAL NAME:</b>  <b>CURRENT USE:</b>	<b>CONSTRUCTION DATE:</b> 1890s  <b>ARCHITECT / BUILDER:</b>  <b>HERITAGE LISTINGS:</b> <input type="checkbox"/> National Estate <input checked="" type="checkbox"/> S170 List <input type="checkbox"/> National Trust <input type="checkbox"/> Leichhardt LEP <input type="checkbox"/> State Heritage Register
<b>ITEM:</b>  <b>LOCATION:</b>	<b>3G CHAPEL COURTYARD</b>  GRID: I7 - J7 ZONE: 4
<b>DESCRIPTION:</b>  Grassed courtyard enclosed by verandahs with central chapel. Individual plants located at wide intervals along edges. Plants include palms, <i>cordyline</i> , <i>cotoneaster</i> and Dragon's blood. Shade structure and paving northern side.	
<b>CONDITION:</b>	
<b>HISTORY:</b>	Established in late 1890s.
<b>REFERENCES:</b>	1991 DPWS Heritage Study. c. 1903 photo
<b>SIGNIFICANCE:</b>	Significant as representative of original design concept however individual plants not significant.
<b>GUIDELINES:</b>	Document existing fabric prior to any redevelopment. New development should be sympathetic to this original design concept.

<b>ZONE 4 - RIDGETOP, KIRKBRIDE BLOCK PLATFORM AND CONVALESCENT COTTAGES</b>		
<b>ITEM No.</b> 3H  <b>ORIGINAL NAME:</b>  <b>CURRENT USE:</b>	<b>CONSTRUCTION DATE:</b> Planted circa 1890s  <b>ARCHITECT / BUILDER:</b>	<b>HERITAGE LISTINGS:</b> <input type="checkbox"/> National Estate <input checked="" type="checkbox"/> S170 List <input type="checkbox"/> National Trust <input type="checkbox"/> Leichhardt LEP <input type="checkbox"/> State Heritage Register
<b>ITEM:</b>  <b>LOCATION:</b>	<b>3H TREE GROUPS AT SOUTH GATE</b>  GRID: J8 ZONE: 4	
<b>DESCRIPTION:</b>  Peppercorn and brush box planted around original morgue.		
<b>CONDITION:</b>	Good to fair	
<b>HISTORY:</b>	Planted about 1890s	
<b>REFERENCES:</b>	1991 DPWS Heritage Study. c. 1903 photo	
<b>SIGNIFICANCE:</b>	Significant as original plantings and new plantings maintaining character of original concept. Loss of associated garden beds has reduced integrity of original planting. Reflects species selection of Charles Moore.	
<b>GUIDELINES:</b>	Maintain existing trees. Remove dead tree and replace with same species.	

<b>ZONE 4 - RIDGETOP, KIRKBRIDE BLOCK PLATFORM AND CONVALESCENT COTTAGES</b>		
<b>ITEM No. 3I</b>	<b>CONSTRUCTION DATE:</b>	<b>HERITAGE LISTINGS:</b> <input type="checkbox"/> National Estate <input checked="" type="checkbox"/> S170 List <input type="checkbox"/> National Trust <input type="checkbox"/> Leichhardt LEP <input type="checkbox"/> State Heritage Register
<b>ORIGINAL NAME:</b>	<b>ARCHITECT / BUILDER:</b>	
<b>CURRENT USE:</b>		
<b>ITEMS:</b>	<b>3I FLOWER GARDENS AND HEDGES</b>	
<b>LOCATION:</b>	GRID: 3I ZONE: 4	
<b>DESCRIPTION:</b>		
Several rectangular flower beds, with neat stone edges in front of old plumbago hedge. Several roughly rectangular beds with raised rough stone edges.		
<b>CONDITION:</b>	Intact	
<b>HISTORY:</b>	Neat rectangular beds likely to relate to 1890s gardenesque planting in front of the Kirkbride Block.	
<b>REFERENCES:</b>	1991 DPWS Heritage Study	
<b>SIGNIFICANCE:</b>	Significant as representative remnants which dominated the character of the front of Kirkbride in the early 1900s and reflected the use of patients to carry out the intensive maintenance required.	
<b>GUIDELINES:</b>	Retain and conserve. Plant with flowering species appropriate to 1890s date of construction.	

<b>ZONE 4 - RIDGETOP, KIRKBRIDE BLOCK PLATFORM AND CONVALESCENT COTTAGES</b>		
<b>ITEM No. 3J</b>  <b>ORIGINAL NAME:</b>  <b>CURRENT USE:</b>	<b>CONSTRUCTION DATE:</b> 1890-1920s  <b>ARCHITECT / BUILDER:</b>	<b>HERITAGE LISTINGS:</b> <input type="checkbox"/> National Estate <input checked="" type="checkbox"/> S170 List <input type="checkbox"/> National Trust <input type="checkbox"/> Leichhardt LEP <input type="checkbox"/> State Heritage Register
<b>ITEM:</b>  <b>LOCATION:</b>	<b>3J INDIVIDUAL TREES</b>  GRID: J-K 6-8 ZONE: 4	
<b>DESCRIPTION:</b>  Individual trees of mixed species along front of Kirkbride Platform. Species include tree Magnolia, Ginko, Dragon's Blood, Camphor Laurel, Lilly Pilly, Camellia and Cypress.		
<b>CONDITION:</b>	Good to fair	
<b>HISTORY:</b>	Moore's original scheme appeared to have only 4 pines along top of embankment. Assume other trees added in 1890-1920s.	
<b>REFERENCES:</b>	1991 DPWS Heritage Study, c. 1903 photos, c. 1920 photo, photopanorama.	
<b>SIGNIFICANCE:</b>	Representative of early tree plantings but lacking design integrity due to loss of associated gardens.	
<b>GUIDELINES:</b>	Undertake tree surgery.	


<b>ZONE 4 - RIDGETOP, KIRKBRIDE BLOCK PLATFORM AND CONVALESCENT COTTAGES</b>	
<b>ITEM No.</b> 3K  <b>ORIGINAL NAME:</b>  <b>CURRENT USE:</b>	<b>CONSTRUCTION DATE:</b> Planted circa 1890s  <b>ARCHITECT / BUILDER:</b> Charles Moore  <b>HERITAGE LISTINGS:</b> <input type="checkbox"/> National Estate <input checked="" type="checkbox"/> S170 List <input type="checkbox"/> National Trust <input type="checkbox"/> Leichhardt LEP <input type="checkbox"/> State Heritage Register
<b>ITEM:</b>  <b>LOCATION:</b>	<b>3K FIG GROUP</b>  GRID: K6 ZONE: 4
<b>DESCRIPTION:</b>  Group of mixed fig species including Moreton Bay Fig and Hills Weeping Fig with some <i>Backhousia sp</i> beneath.	
<b>CONDITION:</b>	Good
<b>HISTORY:</b>	Planted about 1890s
<b>REFERENCES:</b>	1991 DPWS Heritage Study, c. 1903 photo
<b>SIGNIFICANCE:</b>	Significant 1890s planting enclosing the end of the Kirkbride platform and reflecting the species selection of Charles Moore.
<b>GUIDELINES:</b>	Maintain.


<b>ZONE 4 - RIDGETOP, KIRKBRIDE BLOCK PLATFORM AND CONVALESCENT COTTAGES</b>		
<b>ITEM No.</b> 3L	<b>CONSTRUCTION DATE:</b> Understood planted 1890s-1900s.	<b>HERITAGE LISTINGS:</b> <input type="checkbox"/> National Estate <input checked="" type="checkbox"/> S170 List <input type="checkbox"/> National Trust <input type="checkbox"/> Leichhardt LEP <input type="checkbox"/> State Heritage Register
<b>ORIGINAL NAME:</b>		
<b>CURRENT USE:</b>	<b>ARCHITECT / BUILDER:</b>	
<b>ITEM:</b>	<b>3L CAMPHOR LAUREL ROW</b>	
<b>LOCATION:</b>	GRID: J5 ZONE: 4	
<b>DESCRIPTION:</b> Row of Camphor Laurels beside footpath. Many have been severely lopped in the past.		
<b>CONDITION:</b>	Good to poor	
<b>HISTORY:</b>	Likely planted in 1890s or early 1900s. Original row extended full length of Kirkbride North Wall.	
<b>REFERENCES:</b>	1991 DPWS Heritage Study	
<b>SIGNIFICANCE:</b>	Significant early design element related to access path. Integrity of significance reduced by heavy tree lopping.	
<b>GUIDELINES:</b>	Replace missing trees from row as opportunity arises.	


<b>ZONE 4 - RIDGETOP, KIRKBRIDE BLOCK PLATFORM AND CONVALESCENT COTTAGES</b>		
<b>ITEM No. 3M</b>	<b>CONSTRUCTION DATE:</b>	<b>HERITAGE LISTINGS:</b> <input type="checkbox"/> National Estate <input checked="" type="checkbox"/> S170 List <input type="checkbox"/> National Trust <input type="checkbox"/> Leichhardt LEP <input type="checkbox"/> State Heritage Register
<b>ORIGINAL NAME:</b>	<b>ARCHITECT / BUILDER:</b>	
<b>CURRENT USE:</b>		
<b>ITEM:</b>	<b>3M MIXED TREE GROUPS</b>	
<b>LOCATION:</b>	GRID: J5 ZONE: 4	
<b>DESCRIPTION:</b>		
Mixture of planted trees and self sown indigenous species including Eucalyptus, Cheese tree, Figs.		
<b>CONDITION:</b>	Good to fair	
<b>HISTORY:</b>		
<b>REFERENCES:</b>	1991 DPWS Heritage Study	
<b>SIGNIFICANCE:</b>	Possible heritage significance as a design concept. Informal parkland and native planting on a rocky ground reflecting Moore's original design concept of a rugged setting for the asylum and picturesque parkland.	
<b>GUIDELINES:</b>	Maintain. Further research recommended.	



<b>ZONE 4 - RIDGETOP, KIRKBRIDE BLOCK PLATFORM AND CONVALESCENT COTTAGES</b>	
<b>ITEM No. 3N</b>  <b>ORIGINAL NAME:</b>  <b>CURRENT USE:</b>	<b>CONSTRUCTION DATE:</b> Planting 1880s-1890s; shrubs 1980s  <b>ARCHITECT / BUILDER:</b>
<b>HERITAGE LISTINGS:</b> <input type="checkbox"/> National Estate <input checked="" type="checkbox"/> S170 List <input type="checkbox"/> National Trust <input type="checkbox"/> Leichhardt LEP <input type="checkbox"/> State Heritage Register	
<b>BUILDING:</b>  <b>LOCATION:</b>	<b>3N MASS TREE PLANTING</b>  GRID: 15-6 ZONE: 4
<b>DESCRIPTION:</b>  Mass planting of mixed species including Brush Box, Bunya pine, Hackberry, Willow and Callitris with mass shrub planting on road edge.	
<b>CONDITION:</b>	Good
<b>HISTORY:</b>	Trees planted about late 1880s to 1890s. Shrub planted in 1980s.
<b>REFERENCES:</b>	1991 DPWS Heritage Study. Plate 69 Powell
<b>SIGNIFICANCE:</b>	Significant as early plantings which have maintained original integrity however the concept of a high plantation conflicts with concept of views from courtyards unless it was felt that female wards required screening. The use of Willows, <i>Araucaria spp</i> and Native Pine reflects the species selection of Charles Moore.
<b>GUIDELINES:</b>	Remove shrub planting. Maintain plantation character but where appropriate thin canopy to restore views. Further research recommended.

<b>ZONE 4 - RIDGETOP, KIRKBRIDE BLOCK PLATFORM AND CONVALESCENT COTTAGES</b>		
<b>ITEM No. 30</b>	<b>CONSTRUCTION DATE:</b>	<b>HERITAGE LISTINGS:</b> <input type="checkbox"/> National Estate <input checked="" type="checkbox"/> S170 List <input type="checkbox"/> National Trust <input type="checkbox"/> Leichhardt LEP <input type="checkbox"/> State Heritage Register
<b>ORIGINAL NAME:</b>	<b>ARCHITECT / BUILDER:</b>	
<b>CURRENT USE:</b>		
<b>ITEM:</b>	<b>30 CENTRAL DRIVE</b>	
<b>LOCATION:</b>	GRID: H6-7, I5 ZONE: 4	
<b>DESCRIPTION:</b>	<p>Kerbed and guttered bitumen road enclosing western edge of Kirkbride Block.</p> 	
<b>CONDITION:</b>	Intact	
<b>HISTORY:</b>	Present alignment formalised by 1930 – possibly before.	
<b>REFERENCES:</b>	1991 DPWS Heritage Study. 1930 aerial photo.	
<b>SIGNIFICANCE:</b>	Intrusive on the original J. Barnet design concept of serpentine alignment.	
<b>GUIDELINES:</b>	Over time reduce visual emphasis on existing road alignment and develop it as a visually recessive element in the landscape.	

<b>ZONE 4 - RIDGETOP, KIRKBRIDE BLOCK PLATFORM AND CONVALESCENT COTTAGES</b>	
<b>ITEM No. 3P</b>  <b>ORIGINAL NAME:</b>  <b>CURRENT USE:</b>	<b>CONSTRUCTION DATE:</b> Planted during 1930s-1940s  <b>ARCHITECT / BUILDER:</b>  <b>HERITAGE LISTINGS:</b> <input type="checkbox"/> National Estate <input checked="" type="checkbox"/> S170 List <input type="checkbox"/> National Trust <input type="checkbox"/> Leichhardt LEP <input type="checkbox"/> State Heritage Register
<b>ITEM:</b>  <b>LOCATION:</b>	<b>3P BRUSH BOX AVENUE</b>  GRID: I6, H7 ZONE: 4
<b>DESCRIPTION:</b> Brush box avenue	
<b>CONDITION:</b>	Good
<b>HISTORY:</b>	Planted in 1930s to 1940s in two separate plantings.
<b>REFERENCES:</b>	1991 DPWS Heritage Study. Fig 36 and 34 Powell.
<b>SIGNIFICANCE:</b>	Intrusive on the original J. Barnet design concept which included clear views from the Kirkbride Platform to the treed lower slopes
<b>GUIDELINES:</b>	Remove as opportunity arises to restore views to Iron Cove.

<b>ZONE 4 - RIDGETOP, KIRKBRIDE BLOCK PLATFORM AND CONVALESCENT COTTAGES</b>		
<b>ITEM No.</b> 3Q	<b>CONSTRUCTION DATE:</b>	<b>HERITAGE LISTINGS:</b>
<b>ORIGINAL NAME:</b>	<b>ARCHITECT / BUILDER:</b>	<input type="checkbox"/> National Estate
<b>CURRENT USE:</b>		<input checked="" type="checkbox"/> S170 List
		<input type="checkbox"/> National Trust
		<input type="checkbox"/> Leichhardt LEP
		<input type="checkbox"/> State Heritage Register
<b>ITEM:</b>	<b>3Q LIBRARY PLATFORM &amp; PLANTING</b>	
<b>LOCATION:</b>	GRID: I6 ZONE: 4	
<b>DESCRIPTION:</b>	<p>High earth terrace with curved embankment centred on library building. Trees flank staircase and edge side entry paths.</p> 	
<b>CONDITION:</b>	Landform intact. Planting good to fair. Some Peppercorns have been removed due to termite infestation.	
<b>HISTORY:</b>	In 1903 a circular gravel path enclosing a formal pond and edged by luxuriant growth, with picket fence at bottom of embankment. Original trees include Peppercorns. Poplars added 1930s or later.	
<b>REFERENCES:</b>	1991 DPWS Heritage Study. Photo c. 1903 and c. 1930s	
<b>SIGNIFICANCE:</b>	Landform, stairs and paths and Peppercorns are of significance as original design elements reflecting the work of Charles Moore and James Barnet as a major element in original asylum design.	
<b>GUIDELINES:</b>	Maintain original trees. Preserve steps, paths and landform. Any future development in this area should reflect the original design concept. Further research recommended.	

<b>ZONE 4 - RIDGETOP, KIRKBRIDE BLOCK PLATFORM AND CONVALESCENT COTTAGES</b>		
<b>ITEM No.</b> 3R	<b>CONSTRUCTION DATE:</b>	<b>HERITAGE LISTINGS:</b> <input type="checkbox"/> National Estate <input checked="" type="checkbox"/> S170 List <input type="checkbox"/> National Trust <input type="checkbox"/> Leichhardt LEP <input type="checkbox"/> State Heritage Register
<b>ORIGINAL NAME:</b>	<b>ARCHITECT / BUILDER:</b>	
<b>CURRENT USE:</b>		
<b>ITEM:</b>	<b>3R BOWLING GREEN</b>	
<b>LOCATION:</b>	GRID: H7 ZONE: 4	
<b>DESCRIPTION:</b>		
Raised rectangular, earth platform, grassed and designed as a bowling green.		
<b>CONDITION:</b>	Intact	
<b>HISTORY:</b>	Unresearched	
<b>REFERENCES:</b>	1991 DPWS Heritage Study	
<b>SIGNIFICANCE:</b>	Intrusive element in original asylum landscape character and on Garry Owen garden area.	
<b>GUIDELINES:</b>	Remove as practicable.	

<b>ZONE 4 - RIDGETOP, KIRKBRIDE BLOCK PLATFORM AND CONVALESCENT COTTAGES</b>		
<b>ITEM No. 5A</b>  <b>ORIGINAL NAME:</b>  <b>CURRENT USE:</b>	<b>CONSTRUCTION DATE:</b> 1970s  <b>ARCHITECT / BUILDER:</b>	<b>HERITAGE LISTINGS:</b> <input type="checkbox"/> National Estate <input checked="" type="checkbox"/> S170 List <input type="checkbox"/> National Trust <input type="checkbox"/> Leichhardt LEP <input type="checkbox"/> State Heritage Register
<b>ITEM:</b>  <b>LOCATION:</b>	<b>5A EARTH PLATFORM</b>  GRID: H-14 ZONE: 4	
<b>DESCRIPTION:</b>  Broad grassed terrace, with max 8 metre high steep planted embankments. 1970s fill is unconsolidated.		
<b>CONDITION:</b>		
<b>HISTORY:</b>	Original Barnet designed earth terrace with steep grassed embankments designed in arc shape as a platform for the cottages, each with a small geometric garden in front covered by 1970s earthfill.	
<b>REFERENCES:</b>	1991 DPWS Heritage Study	
<b>SIGNIFICANCE:</b>	1970s earth fill is highly intrusive. Original building platform is significant as major original design element.	
<b>GUIDELINES:</b>	Ideally remove earth fill and restore. Alternatively, reshape embankment to profile more sympathetic with natural landform and step down at surface level to reflect original platform edge. Restore garden to one cottage as a representative example of original design.	

<b>ZONE 4 - RIDGETOP, KIRKBRIDE BLOCK PLATFORM AND CONVALESCENT COTTAGES</b>		
<b>ITEM No. 5C</b>	<b>CONSTRUCTION DATE:</b>	<b>HERITAGE LISTINGS:</b>
<b>ORIGINAL NAME:</b>	<b>ARCHITECT / BUILDER:</b>	<input type="checkbox"/> National Estate
<b>CURRENT USE:</b>		<input checked="" type="checkbox"/> S170 List
		<input type="checkbox"/> National Trust
		<input type="checkbox"/> Leichhardt LEP
		<input type="checkbox"/> State Heritage Register
<b>ITEM:</b>	<b>5C INDIVIDUAL PHOTINIA'S IN LAWN</b>	
<b>LOCATION:</b>	GRID: 1 5 ZONE:	
<b>DESCRIPTION:</b>		
Possible remnant of 1890s cottage garden.		
<b>CONDITION:</b>	Good.	
<b>HISTORY:</b>	-	
<b>REFERENCES:</b>	1991 DPWS Heritage Study	
<b>SIGNIFICANCE:</b>	Significant as early planting in relation to convalescent cottages however diminished integrity due to loss of surround fabric.	
<b>GUIDELINES:</b>	Maintain Photinia and incorporate into future garden/landscape development around cottages.	



<b>ZONE 4 - RIDGETOP, KIRKBRIDE BLOCK PLATFORM AND CONVALESCENT COTTAGES</b>		
<b>ITEM No. 5D</b>	<b>CONSTRUCTION DATE:</b>	<b>HERITAGE LISTINGS:</b> <input type="checkbox"/> National Estate <input checked="" type="checkbox"/> S170 List <input type="checkbox"/> National Trust <input type="checkbox"/> Leichhardt LEP <input type="checkbox"/> State Heritage Register
<b>ORIGINAL NAME:</b>	<b>ARCHITECT / BUILDER:</b>	
<b>CURRENT USE:</b>		
<b>BUILDING:</b>	<b>5D REMNANT PATHS &amp; EDGES</b>	
<b>LOCATION:</b>	GRID: 15 ZONE: 4	
<b>DESCRIPTION:</b> Remnants of brick pavement and edges overgrown with lawn.		
<b>CONDITION:</b>	Appears only partly intact.	
<b>HISTORY:</b>		
<b>REFERENCES:</b>	1991 DPWS Heritage Study	
<b>SIGNIFICANCE:</b>	Potentially significant as early path alignments and garden edges.	
<b>GUIDELINES:</b>	Prior to disturbing area, investigate and map extent of paving and edges.	

<b>ZONE 4 - RIDGETOP, KIRKBRIDE BLOCK PLATFORM AND CONVALESCENT COTTAGES</b>		
<b>ITEM No.</b> 5E	<b>CONSTRUCTION DATE:</b> Assumed planted 1939	<b>HERITAGE LISTINGS:</b> <input type="checkbox"/> National Estate <input checked="" type="checkbox"/> S170 List <input type="checkbox"/> National Trust <input type="checkbox"/> Leichhardt LEP <input type="checkbox"/> State Heritage Register
<b>ORIGINAL NAME:</b>	<b>ARCHITECT / BUILDER:</b>	
<b>CURRENT USE:</b>		
<b>BUILDING:</b>	<b>5E TREE GROUP</b>	
<b>LOCATION:</b>	GRID: 14 ZONE: 4	
<b>DESCRIPTION:</b>		
Small group of mixed species including Brush Box, Cabbage Tree Palm, Jacaranda, Lime and Poplar		
<b>CONDITION:</b>	Good	
<b>HISTORY:</b>	Trees probably planted in association with construction building B488, in 1939.	
<b>REFERENCES:</b>	1991 DPWS Heritage Study	
<b>SIGNIFICANCE:</b>	No identified heritage significance.	
<b>GUIDELINES:</b>	Incorporate into future layout where possible.	

<b>ZONE 4 - RIDGETOP, KIRKBRIDE BLOCK PLATFORM AND CONVALESCENT COTTAGES</b>		
<b>ITEM No. 5F</b>  <b>ORIGINAL NAME:</b>  <b>CURRENT USE:</b>	<b>CONSTRUCTION DATE:</b> Possibly planted 1920s  <b>ARCHITECT / BUILDER:</b>	<b>HERITAGE LISTINGS:</b> <input type="checkbox"/> National Estate <input checked="" type="checkbox"/> S170 List <input type="checkbox"/> National Trust <input type="checkbox"/> Leichhardt LEP <input type="checkbox"/> State Heritage Register
<b>ITEM:</b>	<b>5F TREE GROUP</b>	
<b>LOCATION:</b>	GRID: H5 ZONE: 4	
<b>DESCRIPTION:</b>  Mature trees including Brush Box, Peppercorn and Hackberry		
<b>CONDITION:</b>	Good	
<b>HISTORY:</b>	Probably planted about 1920s	
<b>REFERENCES:</b>	1991 DPWS Heritage Study. Aerial photo 1930	
<b>SIGNIFICANCE:</b>	No evidence of heritage significance	
<b>GUIDELINES:</b>	Incorporate into future layout where possible.	