



### MDCP 2011 Flood Planning Area Map



0 500 1,000  
Metres




Projection: Map Grid of Australia  
Datum: GDA 94

PRODUCTION DATE  
14/06/2017

© COPYRIGHT Inner West Council. All Rights Reserved.  
This map was produced by Inner West Council.  
This map remains the property of Marrickville Council.  
Reproduction of any part of this map without approval is prohibited.

**DISCLAIMER**  
This map has been compiled from various sources and the publisher and/or contributors accept no responsibility for any injury, loss or damage arising from its use or errors or omissions therein.

#### LEGEND

-  LGA Boundary
-  Flood Planning Area (Overland Flow)
-  Flood Planning Area (Cooks River)