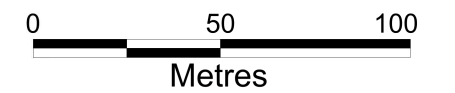


Thornley Street Scenic Protection Area



Projection: Map Grid of Australia
Datum: GDA 94




PRODUCTION DATE
03/09/2010

© COPYRIGHT Land and Property Information NSW
Marrickville Council
All Rights Reserved.

Plan Produced by Information Systems of Marrickville Council. This Map Remains the Property of Marrickville Council. Reproduction of any part of this map without approval is prohibited.

DISCLAIMER
This map has been compiled from various sources and the publisher and/or contributors accept no responsibility for any injury, loss or damage arising from its use or errors or omissions therein.

LEGEND

-  Marrickville LGA Boundary
-  Minor Contours 0.5m
-  Scenic Protection Area

