



- Program
1. Cantilevered shared path (refer EN-03-05 to EN-03-07 for path details)
  2. Stairs to Parramatta Rd & Lift
  3. Remove existing asphalt surface & replace with 1.5m wide compacted crushed sandstone path and plant native grasses along new path
  4. Feature lighting of Battle Bridge
  5. Artwork to brick wall of private building
  6. Artwork to bridge abutment on Parramatta Road

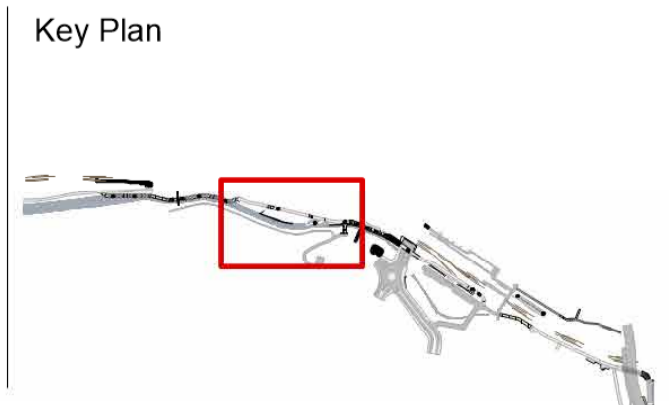


**Program**

1. Elevated shared path (refer EN-03-07/08)
2. Naturalised stormwater channel: swale with rocks & vegetation
3. Bridge over naturalised swale (design to facilitate vehicle access)
4. Retain existing large trees
5. Picnic table & nature play elements with integrated art
6. 3.5m wide shared path
7. Fence to be relocated (up the embankment)
8. Low fence offset from path at bottom of embankment
9. Vehicle access into channel (1in6)
10. Informal compacted crushed sandstone path
11. Low fence to meet Sydney Water standard



- Program**
1. Elevated shared path (refer EN-03-07/08)
  2. 3.5m wide shared path
  3. New bridge over canal (design to facilitate vehicle access)
  4. Informal compacted crushed sandstone path
  5. Low fence to meet Sydney Water standard
  6. Retain existing rail fencing
  7. Bat protection measures (light screen)
  8. Retain maintenance access
  9. Protect and retain significant trees. Design path and footings to suit



Issue Log

Rev	Revision Description	By / Checked	Date
0	Reference Design	JV/AM	30-03-21

Scale  
 1:200 @ A1

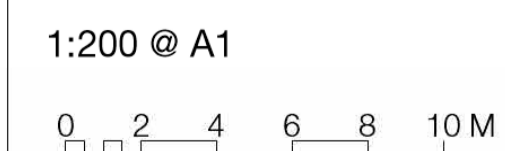
All dimensions are in millimetres unless otherwise noted.  
 Do not scale from this drawing.

**Program**

- 1. Elevated steel grating stair case
- 2. All abilities access to dog off leash area
- 3. Mutipurpose dog play+seating elements
- 4. Gates at entry points dog off leash area
- 5. Remove existing concrete slabs and provide turf dog off leash area
- 6. Park benches along path
- 7. Incorporate heritage rails (indicative location, exact location to be determined at DD stage)
- 8. Tunnel under Longport St. including art
- 9a. Existing shared path      9b. Existing shared zone
- 10. Shared path
- 11. Existing bollards
- 12. Balustrades along ramp
- 13. Explore feasibility of link under Greenway path to Harvest Park
- 14. Decomposed granite path



Rev	Revision Description	By / Checked	Date
0	Reference Design	JV/AM	30-03-21





- Program
1. Wetland and ecological restoration area incorporate native food garden (refer ENG 04-04)
  2. Pedestrian path by developers (not in scope)
  3. Maintain maintenance vehicle access to light rail corridor from Hudson Street
  4. Rest areas
  5. Retain existing rail heritage items as they are (including concrete pads)
  6. Integrate heritage rails in paths & rest areas
  7. Remove weeds & revegetate with native species
  8. Plant trees to provide shade and buffer to rail corridor
  9. Informal crushed sandstone path around wetland
  10. Retain access over electrical feeder (low grasses only)
  11. Bicycle and pedestrian counter

Program

1. Construct signalised intersection of Old Canterbury Road and Edward Street
2. Road closure of Weston Street and New Shared Zone
3. Jacked culvert under Old Canterbury Road (Provisional)
4. 3.5m wide shared path
5. Protect existing large trees



© Copyright McGregor Coxall  
 AUS ACN 082 334 290  
 UK 10199853  
 PRC ID NO. 06000002201607080008  
 Sydney Melbourne Shenzhen Bristol  
 www.mcgregorcoxall.com

Client  
 Inner West Council

Project Name  
**Greenway**  
 Project No.  
 0646SYD  
 Address  
 Cooks to Cove

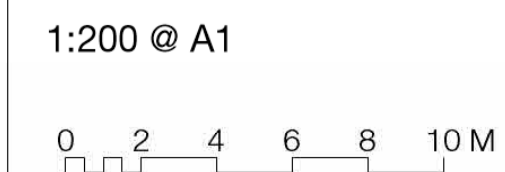
Key Plan



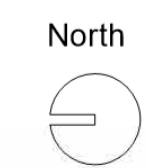
Issue Log

Rev	Revision Description	By / Checked	Date
0	Reference Design	JV/AM	26-03-21

Scale



All dimensions are in millimetres unless otherwise noted.  
 Do not scale from this drawing.



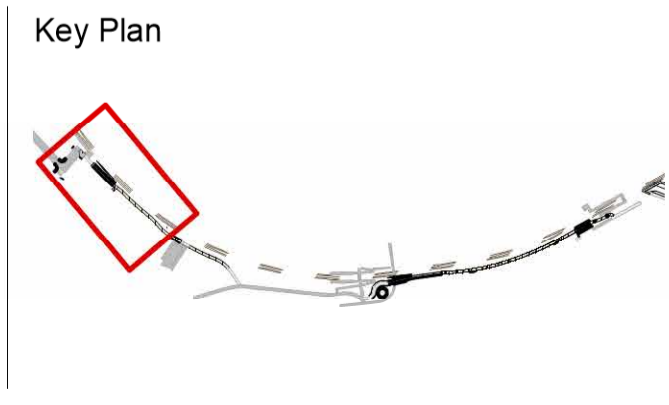
Phase

Reference Design  
 Sheet Title  
 Lewisham West  
 Sheet No.  
 LD-CD-208c

Rev  
 D

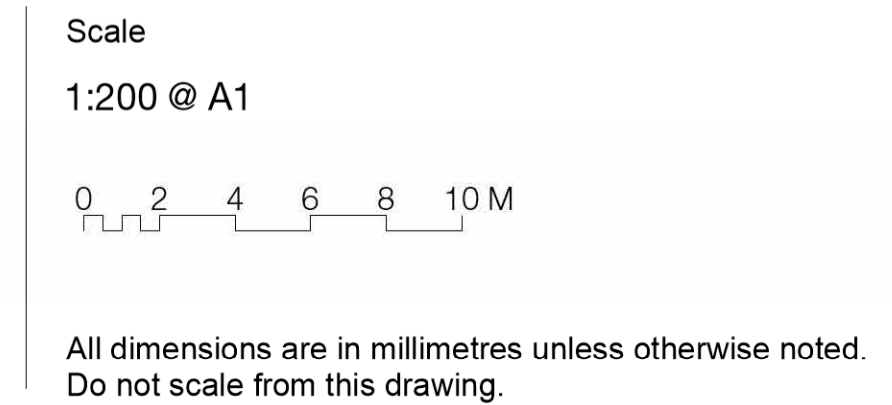


- Program**
1. Connection past Waratah Mills station to consider pedestrian, bike and vehicle movements
  2. Tunnel under Davis St (refer EN-02-01). Arched form of tunnel preferred
  3. Remove gates and provide connection to existing public easement
  4. 3.5m wide raised shared path



Issue Log

Rev	Revision Description	By / Checked	Date
0	Reference Design	JV/AM	30-03-21







**Program**

1. Upgrade signage and linemarking on existing 4.0m wide shared path
2. Ecological restoration area with low fence - not accessible
3. Adjust light rail fence
4. Grade separation of shared path and playground (by others)
5. Potential public art location
6. Green facade to retaining works



5  
Constitution Road tunnel  
Refer to EN-02-20

1  
Arlington

1  
LD-CD-310b

1  
LD-CD-310b

D  
944563

2  
117359

24  
4182

23  
4182


6  
1054

5  
054

1  
270052

1  
104552

CONSTITUTION RD



Issue Log


Rev	Revision Description	By / Checked	Date
0	Reference Design	JV/AM	30-03-21

Scale  
1:200 @ A1

All dimensions are in millimetres unless otherwise noted.  
Do not scale from this drawing.



- Program**
1. Constitution Rd tunnel - arched form of tunnel preferred (potential location public art)
  2. Rest stop with seating
  3. 3.5m wide elevated shared path
  4. Green facade to retaining wall



Issue Log

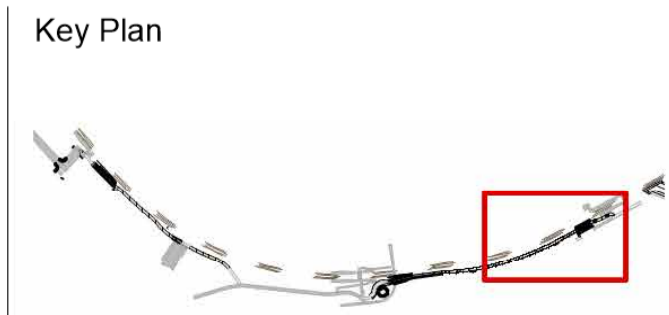
Rev	Revision Description	By / Checked	Date
0	Reference Design	JV/AM	30-03-21

Scale  
 1:200 @ A1

All dimensions are in millimetres unless otherwise noted.  
 Do not scale from this drawing.



- Program**
1. 3.5m wide elevated shared path
  2. Rest stop with seating
  3. New Canterbury Rd underpass
  4. Stairs to New Canterbury Rd
  5. Connection to existing path
  6. Maintenance vehicle access and parking



Issue Log

Rev	Revision Description	By / Checked	Date
0	Reference Design	JV/AM	30-03-21

Scale  
 1:200 @ A1

All dimensions are in millimetres unless otherwise noted.  
 Do not scale from this drawing.